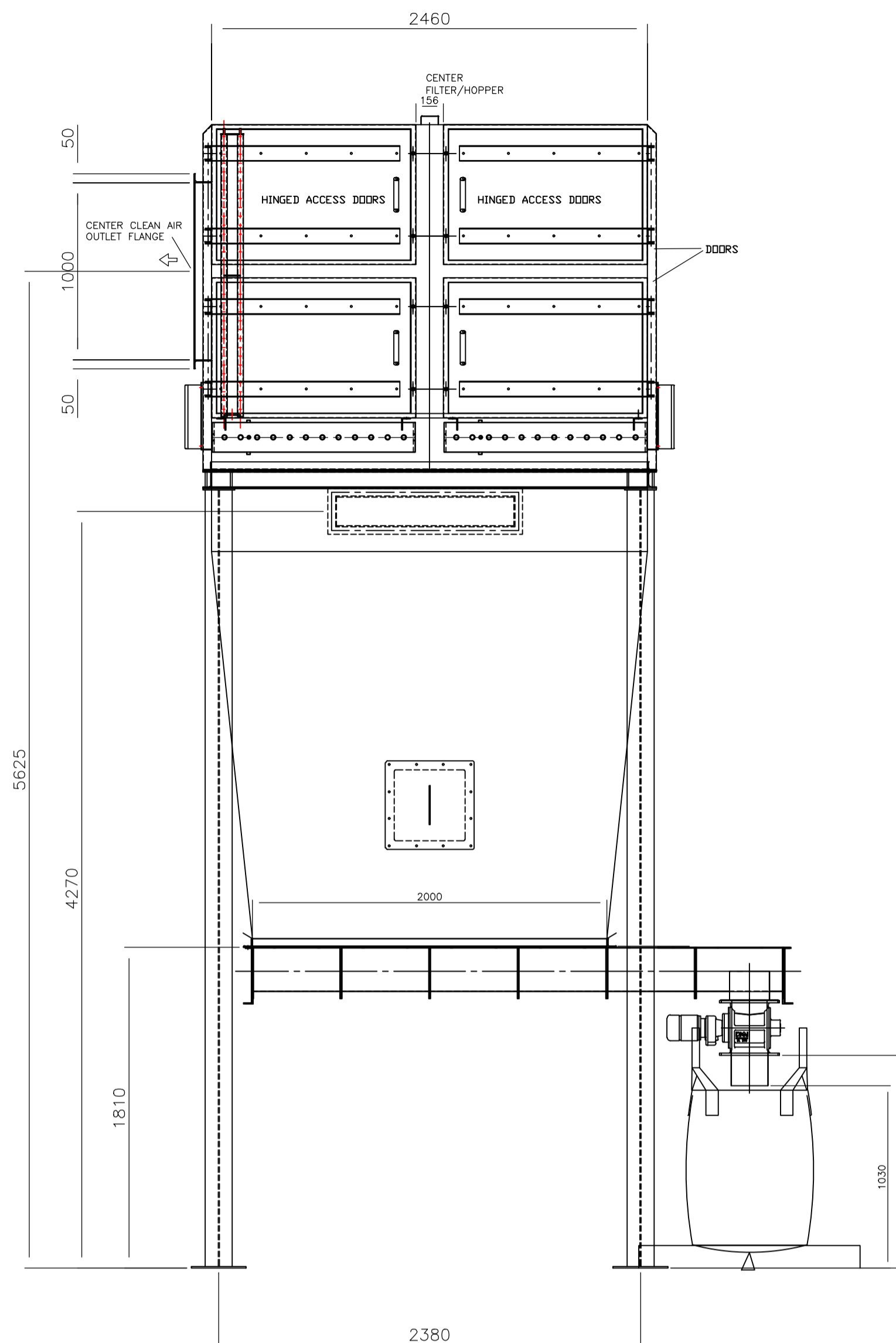
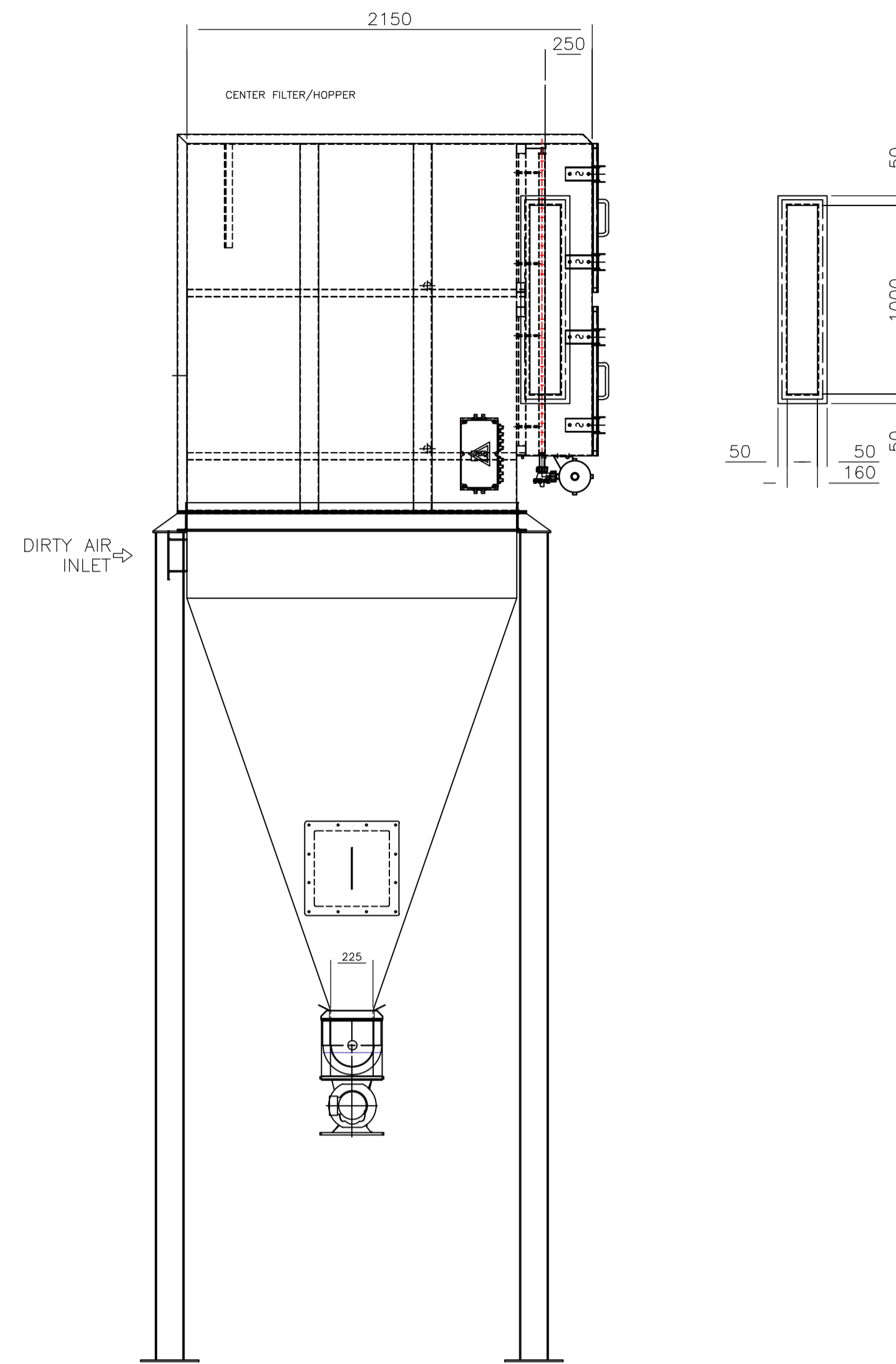


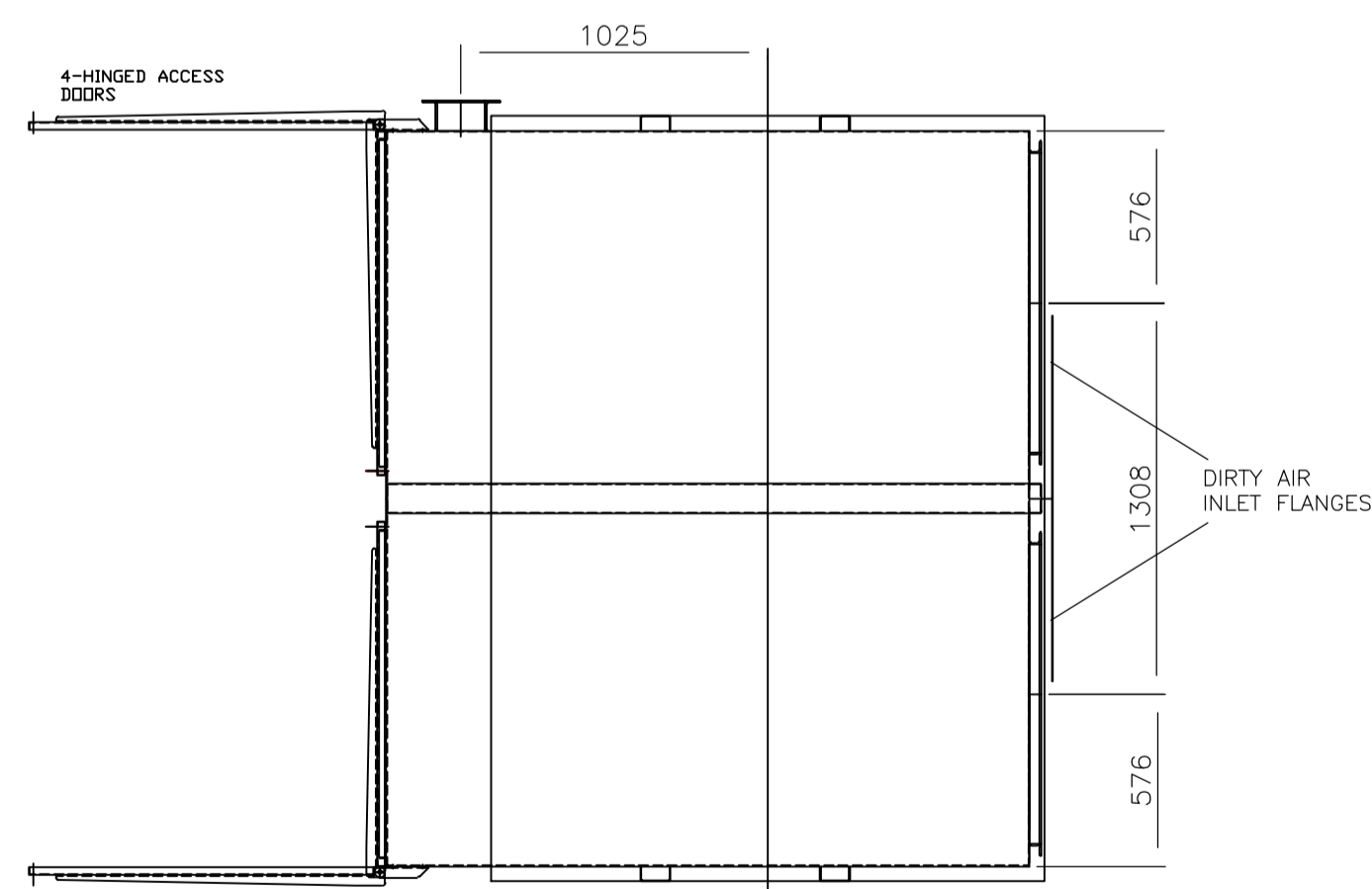
FRONT ELEVATION



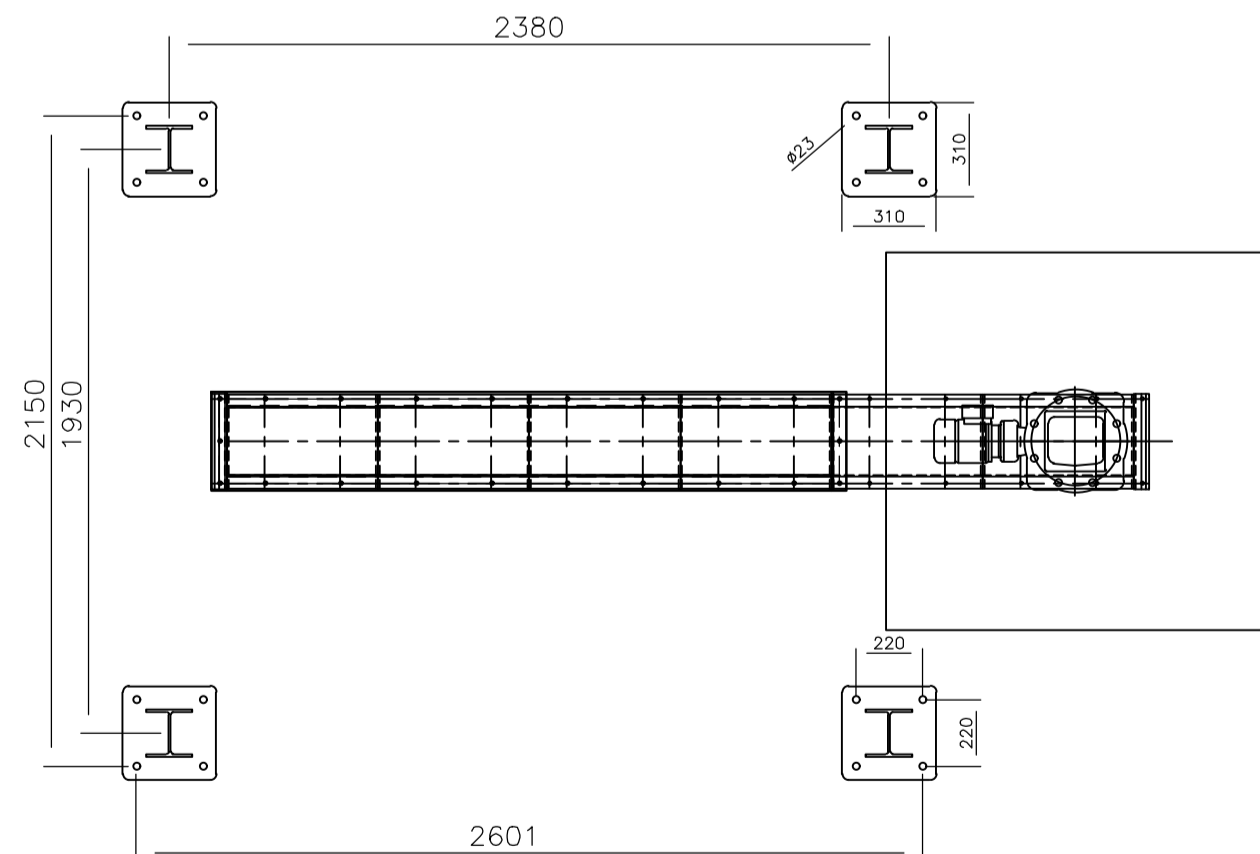
END ELEVATION



REAR ELEVATION



PLAN VIEW



FOOTPRINT DETAIL

Notes:
1. All measurements are in millimetres unless otherwise specified.

Rev	Amendments	Date	By	Chk	Auth
0					



Drawing Status & Suitability Code
Planning Application



Project
**Lound
Planning Application**

Drawing Title
Filter Unit - Plan & Elevations

Scale 1:25	@ A1	SLR Project No. 403.000007.00001
Designed N/A	Drawn KW	Checked MM
Date N/A	Date 11/23	Date 11/23
Authorised CL		Date 11/23



Drawing Number
007C

Rev
0