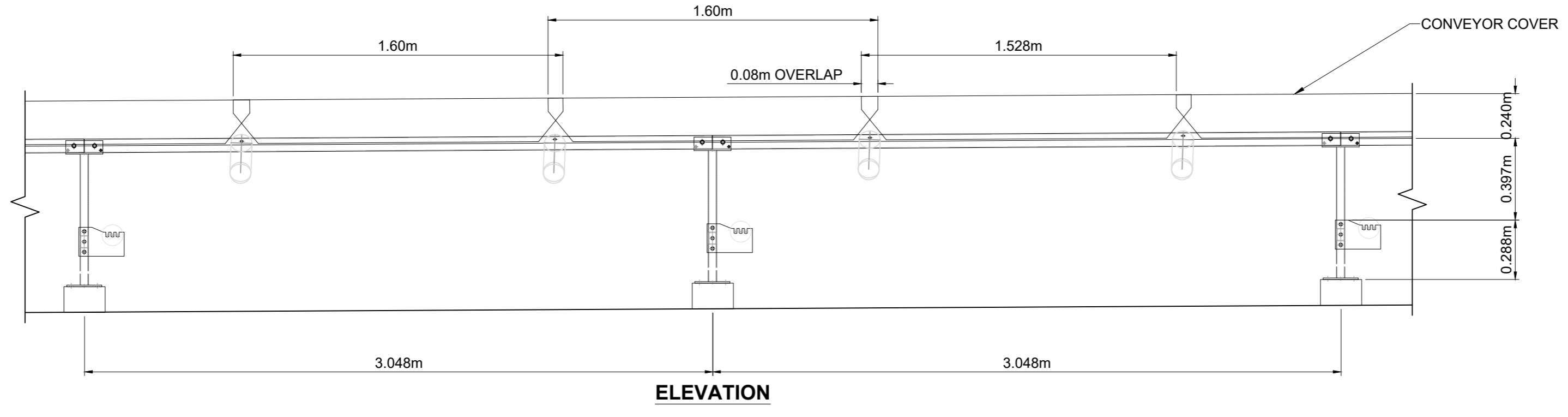
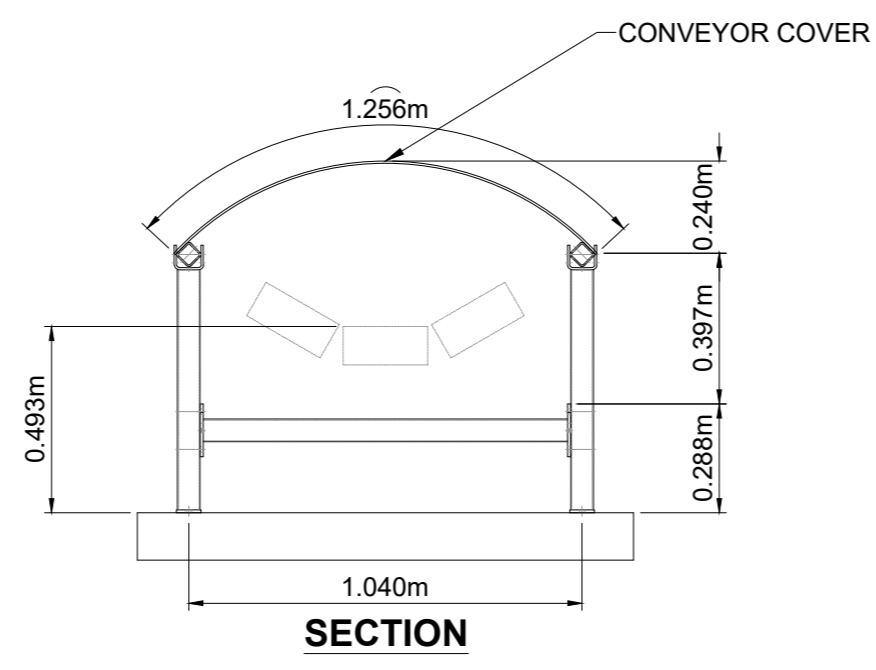
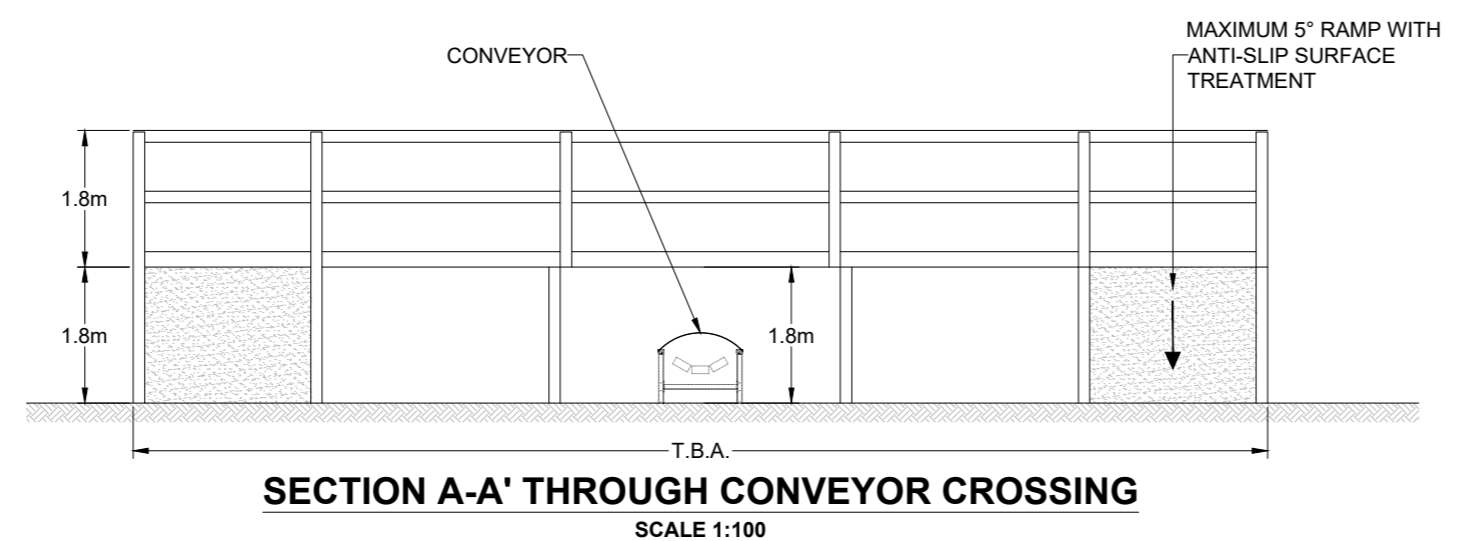
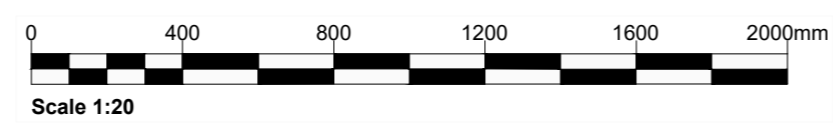


- Notes:**
- All measurements are in metres unless otherwise specified.
  - Footpath to be gated where road crossings occur.
- Legend:**
- Site Boundary
  - Phase Boundary
  - Access Road
  - Conveyor
  - Footpath
  - Conveyor Crossing

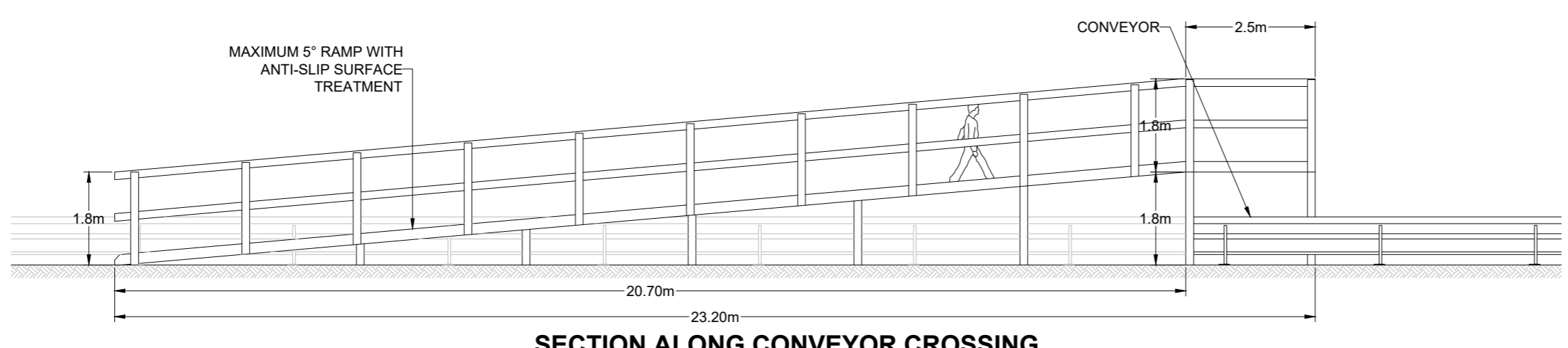
**PLAN SHOWING LOCATION OF CONVEYOR CROSSING**  
SCALE 1:1000



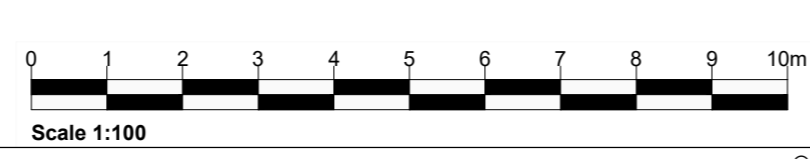
**TYPICAL COVERED GROUND CONVEYOR DETAILS**  
SCALE 1:20



**SECTION A-A' THROUGH CONVEYOR CROSSING**  
SCALE 1:100



**SECTION ALONG CONVEYOR CROSSING**  
SCALE 1:100



|     |                             |       |    |     |      |
|-----|-----------------------------|-------|----|-----|------|
| P01 | Planning Application Issue. | 11/23 | KW | MM  | CL   |
| Rev | Amendments                  | Date  | By | Chk | Auth |



Drawing Status & Suitability Code  
**Planning Application**



Project  
**Lound Planning Application**

Drawing Title  
**Conveyor Crossing Plan & Typical Details**

|            |          |       |                 |                  |
|------------|----------|-------|-----------------|------------------|
| Scale      | As Shown | @ A1  | SLR Project No. | 403.000007.00001 |
| Designed   | N/A      | KW    | Checked         | MM               |
| Date       | N/A      | 11/23 | Date            | 11/23            |
| Authorised | CL       |       | Date            | 11/23            |

|                |            |     |            |
|----------------|------------|-----|------------|
| Drawing Number | <b>015</b> | Rev | <b>P01</b> |
|----------------|------------|-----|------------|

09/11/2023  
I:\Users\NOTFS\Admin\Projects 2\HiveEnergy\1426\403.000007.00001 - Lound Drawing Support\Tech\TD - max.3 characters - rename to suit\Drawings\Final\Planning\_Application\_Nov\_2023\403.000007.00001.12.015.1.P01\_Conveyor\_Crossing.dwg