










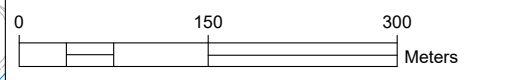


- LEGEND**
-  SITE BOUNDARY
 -  PHASE BOUNDARY
 -  EXISTING GROUND
 -  PROPOSED EXCAVATION PHASE
 -  FILTER PONDS (INDICATIVE)
 -  SOAKAWAY (INDICATIVE)
 -  PROCESSING AREA
 -  ADVANCE PLANTING
 -  RETAINED WOODLAND
 -  FIELD CONVEYOR & HAUL ROAD
 -  REINSTATED DRAINAGE DITCH
 -  FARM INTERNAL ACCESS ROAD



SLR
 3RD FLOOR
 THE BREW HOUSE
 JACOB STREET
 BRISTOL, BS2 0EQ
 T: 01179 064280
 www.slrconsulting.com

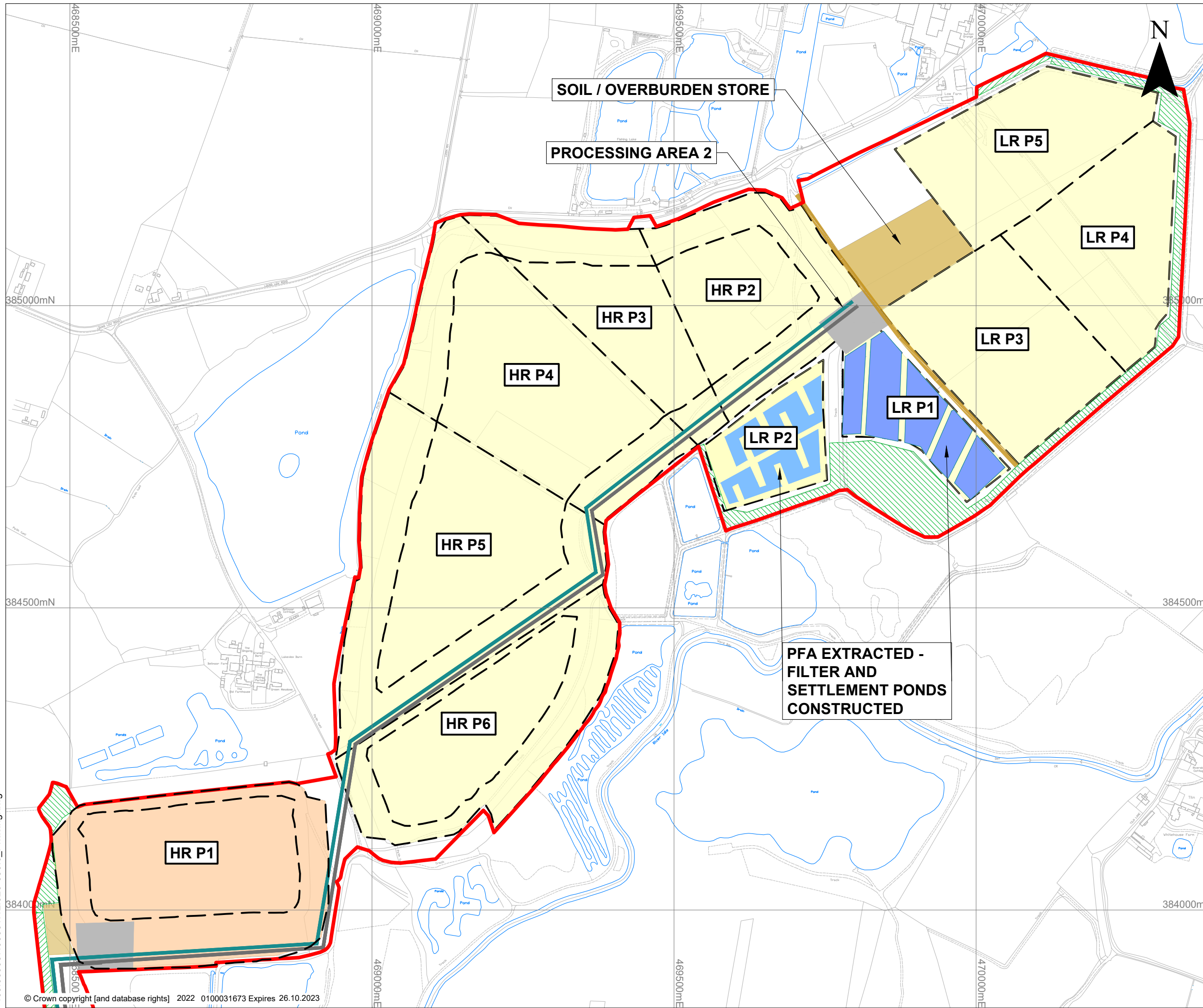
RETFORD CIRCULAR
 ECONOMY PROJECT
 PHASED EXCAVATION & INFILLING
 STAGE 1
 SITE ESTABLISHMENT & HR PHASE 1
 EXCAVATION
 020

Scale 1:6000 @ A3 Date FEBRUARY 2023















403.00007.00001.12.020-030.0_Phasing.dwg

© Crown copyright [and database rights] 2022 0100031673 Expires 26.10.2023

© This drawing and its content are the copyright of SLR Consulting Ltd and may not be reproduced or amended except by prior written permission. SLR Consulting Ltd accepts no liability for any amendments made by other persons.



LEGEND

-  SITE BOUNDARY
-  PHASE BOUNDARY
-  EXISTING GROUND
-  PROPOSED EXCAVATION PHASE
-  SOIL / OVERBURDEN STORAGE AREA
-  PROPOSED RESTORATION PHASE
-  FILTER PONDS (INDICATIVE)
-  SOAKAWAY (INDICATIVE)
-  PROCESSING AREA
-  ADVANCE PLANTING
-  RETAINED WOODLAND
-  FIELD CONVEYOR & HAUL ROAD
-  REINSTATED DRAINAGE DITCH
-  FARM INTERNAL ACCESS ROAD

0 150 300 Meters

HIVE
AGGREGATES

SLR

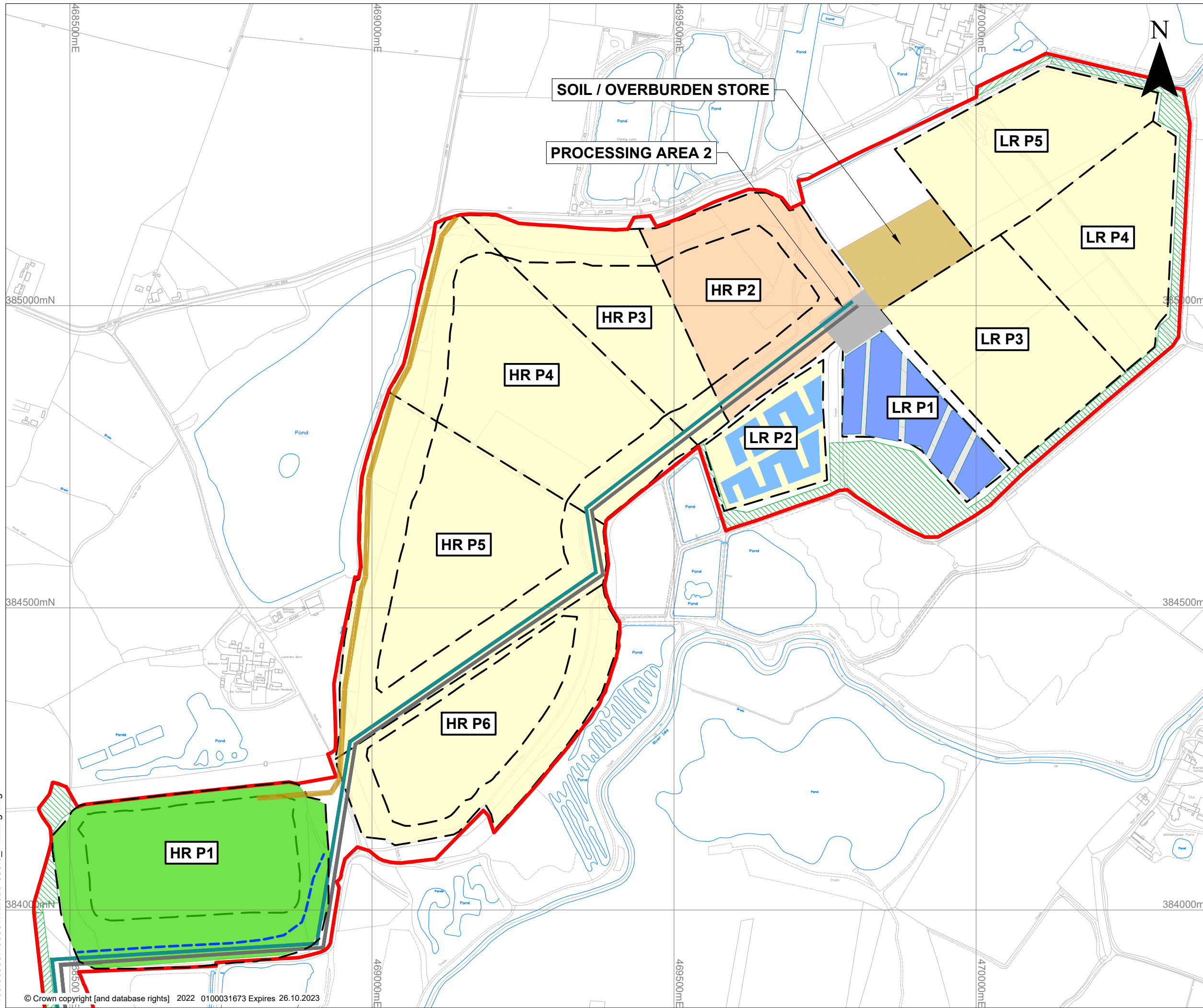
3RD FLOOR
THE BREW HOUSE
JACOB STREET
BRISTOL, BS2 0EQ
T: 01179 064280
www.slrconsulting.com

RETFORD CIRCULAR ECONOMY PROJECT
PHASED EXCAVATION & INFILLING
STAGE 2
HR P1 EXCAVATION, PROCESSING 2 & SETTLEMENT / SOAKWAY PONDS











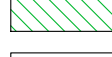



021

Scale 1:6000 @ A3 Date FEBRUARY 2023

403.000007.00001.12.020-030.0_Phasing.dwg



LEGEND

-  SITE BOUNDARY
-  PHASE BOUNDARY
-  EXISTING GROUND
-  PROPOSED EXCAVATION PHASE
-  SOIL / OVERBURDEN STORAGE AREA
-  PROPOSED RESTORATION PHASE
-  FILTER PONDS (INDICATIVE)
-  SOAKAWAY (INDICATIVE)
-  PROCESSING AREA
-  ADVANCE PLANTING
-  RETAINED WOODLAND
-  FIELD CONVEYOR & HAUL ROAD
-  REINSTATED DRAINAGE DITCH
-  FARM INTERNAL ACCESS ROAD

0 150 300 Meters




3RD FLOOR
THE BREW HOUSE
JACOB STREET
BRISTOL, BS2 0EQ
T: 01179 064280
www.slrconsulting.com

RETFORD CIRCULAR
ECONOMY PROJECT

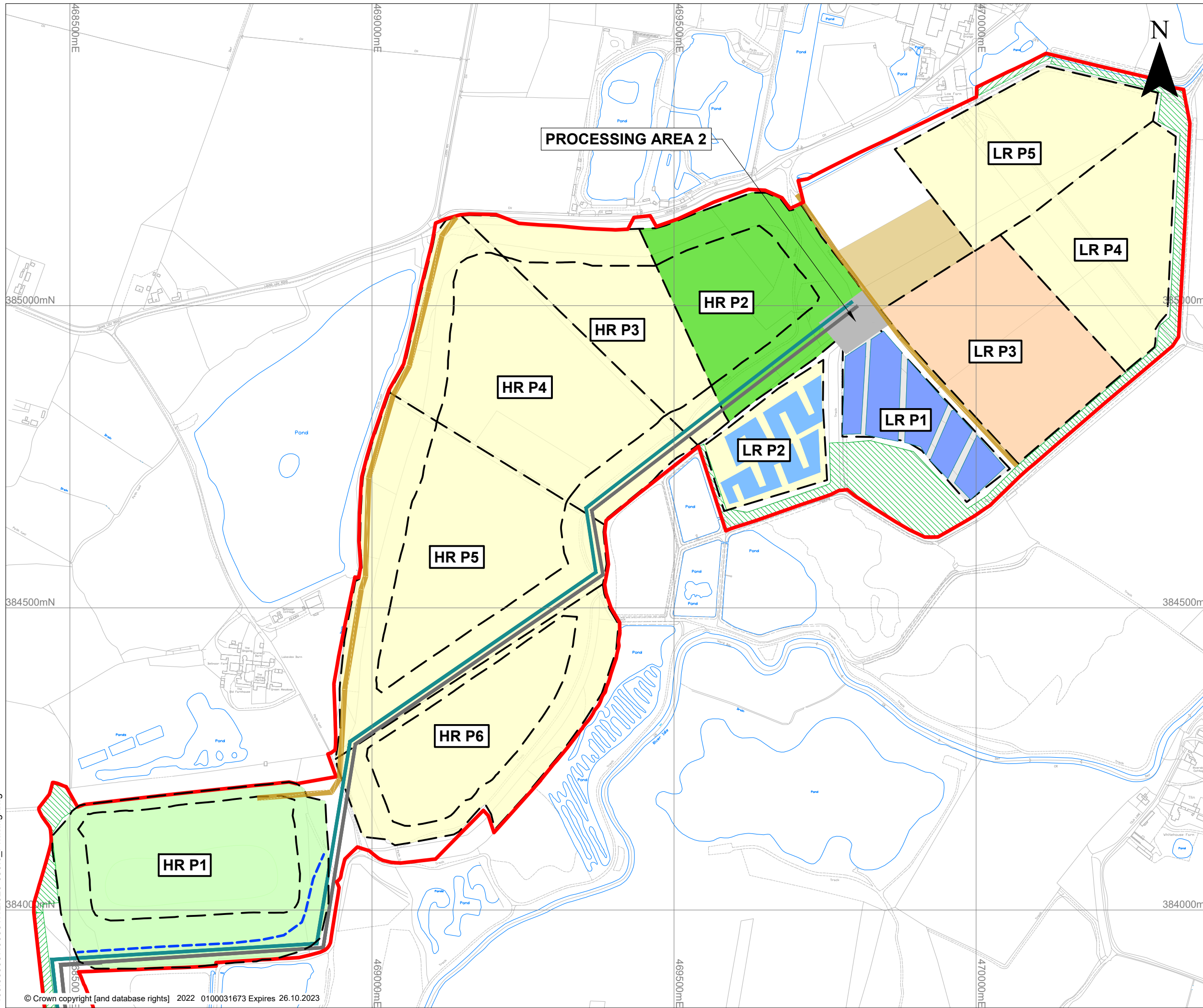
PHASED EXCAVATION & INFILLING

STAGE 3
HR PHASE 1 RESTORATION &
HR PHASE 2 EXCAVATION
















022

Scale 1:6000 @ A3 Date FEBRUARY 2023

403.000007.00001.12.020-030.0_Phasing.dwg



LEGEND

-  SITE BOUNDARY
-  PHASE BOUNDARY
-  EXISTING GROUND
-  PROPOSED EXCAVATION PHASE
-  SOIL / OVERBURDEN STORAGE AREA
-  PROPOSED RESTORATION PHASE
-  PREVIOUSLY RESTORED PHASE
-  FILTER PONDS (INDICATIVE)
-  SOAKAWAY (INDICATIVE)
-  PROCESSING AREA
-  ADVANCE PLANTING
-  RETAINED WOODLAND
-  FIELD CONVEYOR & HAUL ROAD
-  REINSTATED DRAINAGE DITCH
-  FARM INTERNAL ACCESS ROAD

0 150 300 Meters




3RD FLOOR
THE BREW HOUSE
JACOB STREET
BRISTOL, BS2 0EQ
T: 01179 064280
www.slrconsulting.com

RETFORD CIRCULAR
ECONOMY PROJECT

PHASED EXCAVATION & INFILLING

STAGE 4
HR PHASE 2 RESTORATION &
LR PHASE 3 EXCAVATION

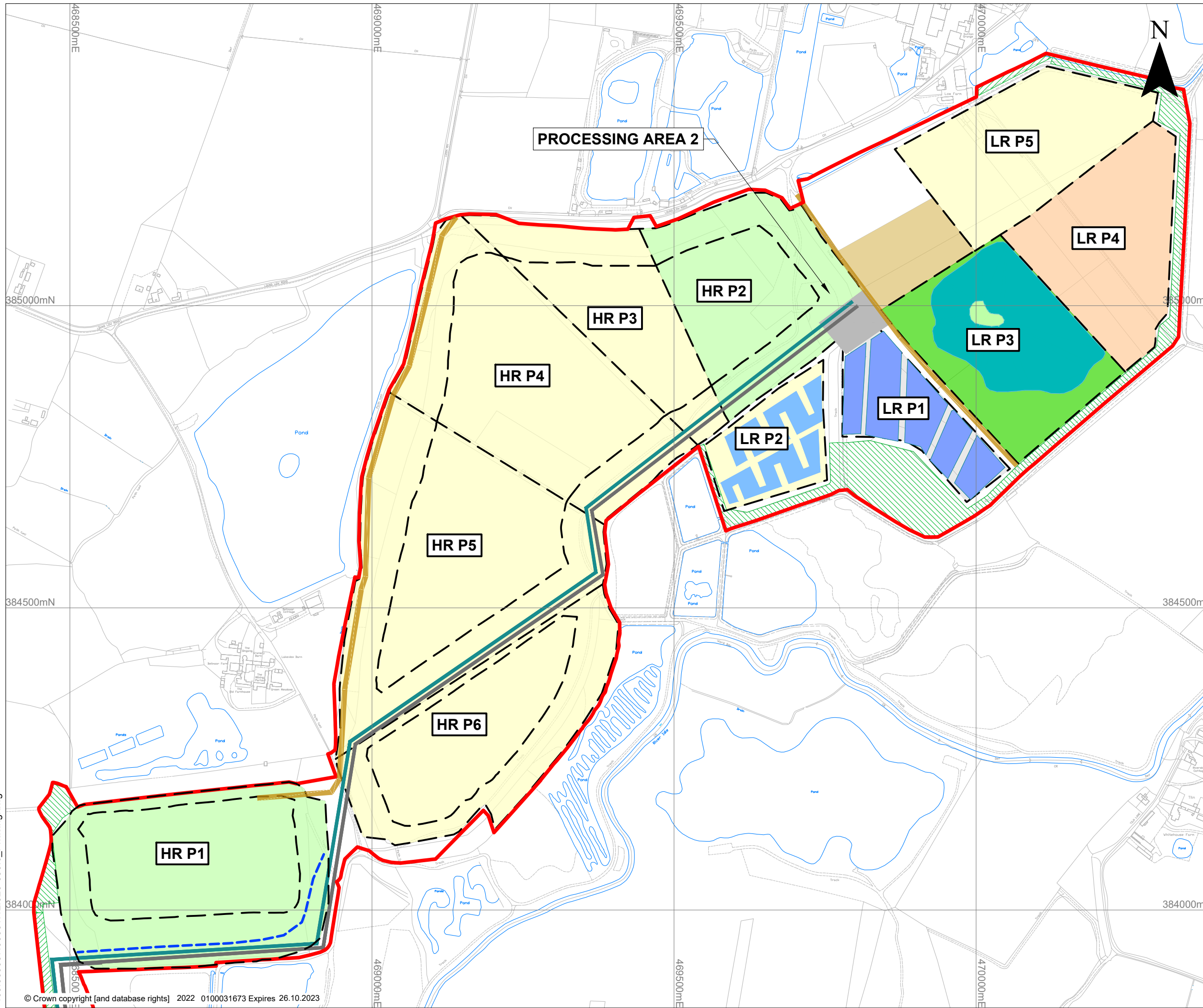
023

Scale 1:6000 @ A3 Date FEBRUARY 2023












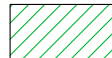




403.000007.00001.12.020-030.0_Phasing.dwg

© Crown copyright [and database rights] 2022 0100031673 Expires 26.10.2023

© This drawing and its content are the copyright of SLR Consulting Ltd and may not be reproduced or amended except by prior written permission. SLR Consulting Ltd accepts no liability for any amendments made by other persons.



LEGEND

-  SITE BOUNDARY
-  PHASE BOUNDARY
-  EXISTING GROUND
-  PROPOSED EXCAVATION PHASE
-  SOIL / OVERBURDEN STORAGE AREA
-  PROPOSED RESTORATION PHASE
-  PREVIOUSLY RESTORED PHASE
-  OPEN WATER RESTORATION
-  FILTER PONDS (INDICATIVE)
-  SOAKAWAY (INDICATIVE)
-  PROCESSING AREA
-  ADVANCE PLANTING
-  RETAINED WOODLAND
-  FIELD CONVEYOR & HAUL ROAD
-  REINSTATED DRAINAGE DITCH
-  FARM INTERNAL ACCESS ROAD

0 150 300 Meters




3RD FLOOR
THE BREW HOUSE
JACOB STREET
BRISTOL, BS2 0EQ
T: 01179 064280
www.slrconsulting.com

RETFORD CIRCULAR
ECONOMY PROJECT

PHASED EXCAVATION & INFILLING

STAGE 5
LR PHASE 3 RESTORATION &
LR PHASE 4 EXCAVATION

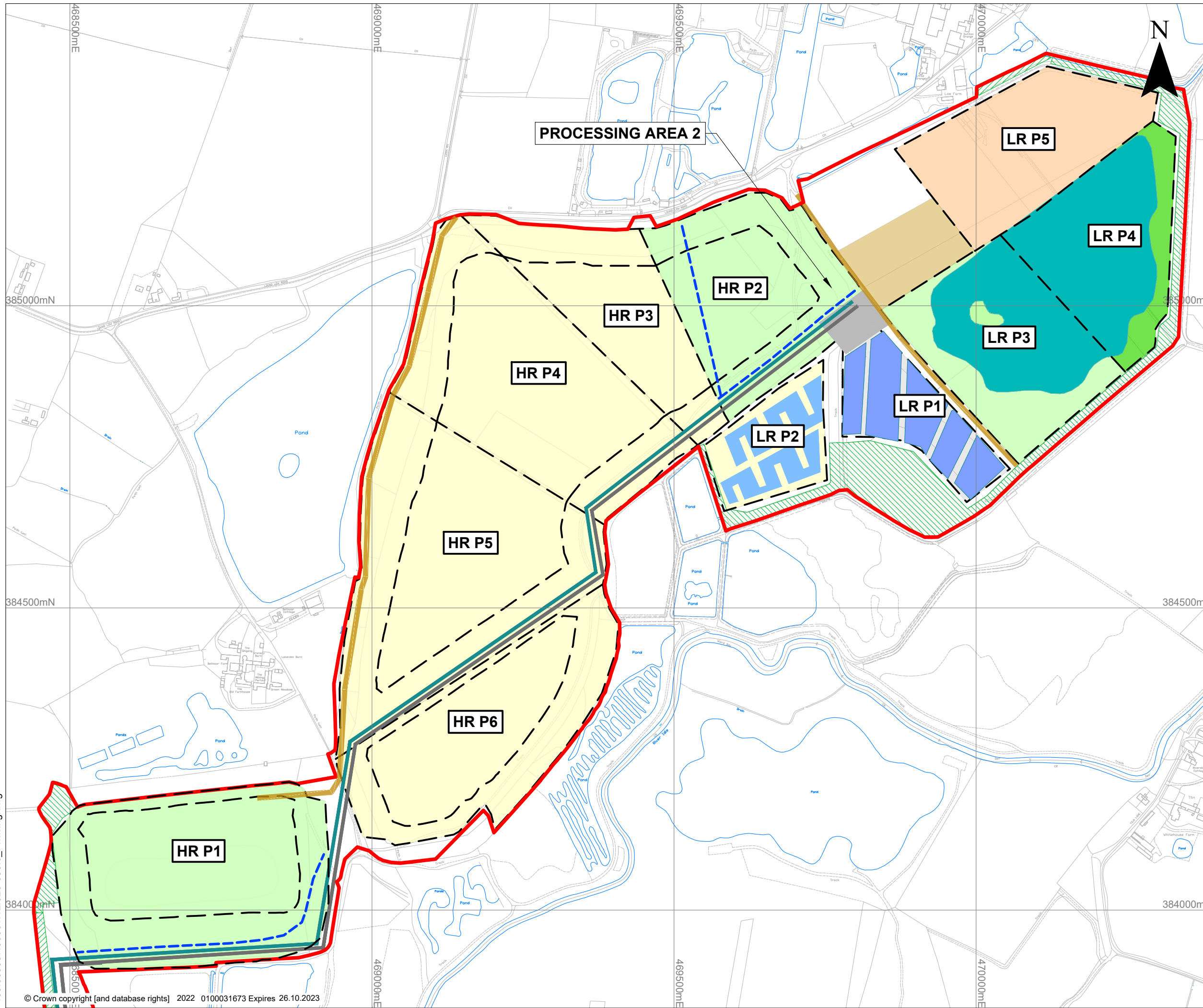
024

Scale 1:6000 @ A3 Date FEBRUARY 2023














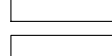


403.000007.00001.12.020-030.0_Phasing.dwg

© Crown copyright [and database rights] 2022 0100031673 Expires 26.10.2023

© This drawing and its content are the copyright of SLR Consulting Ltd and may not be reproduced or amended except by prior written permission. SLR Consulting Ltd accepts no liability for any amendments made by other persons.



LEGEND

-  SITE BOUNDARY
-  PHASE BOUNDARY
-  EXISTING GROUND
-  PROPOSED EXCAVATION PHASE
-  SOIL / OVERBURDEN STORAGE AREA
-  PROPOSED RESTORATION PHASE
-  PREVIOUSLY RESTORED PHASE
-  OPEN WATER RESTORATION
-  FILTER PONDS (INDICATIVE)
-  SOAKAWAY (INDICATIVE)
-  PROCESSING AREA
-  ADVANCE PLANTING
-  RETAINED WOODLAND
-  FIELD CONVEYOR & HAUL ROAD
-  REINSTATED DRAINAGE DITCH
-  FARM INTERNAL ACCESS ROAD

0 150 300 Meters




3RD FLOOR
THE BREW HOUSE
JACOB STREET
BRISTOL, BS2 0EQ
T: 01179 064280
www.slrconsulting.com

RETFORD CIRCULAR
ECONOMY PROJECT

PHASED EXCAVATION & INFILLING

STAGE 6
**LR PHASE 4 RESTORATION &
LR PHASE 5 EXCAVATION**

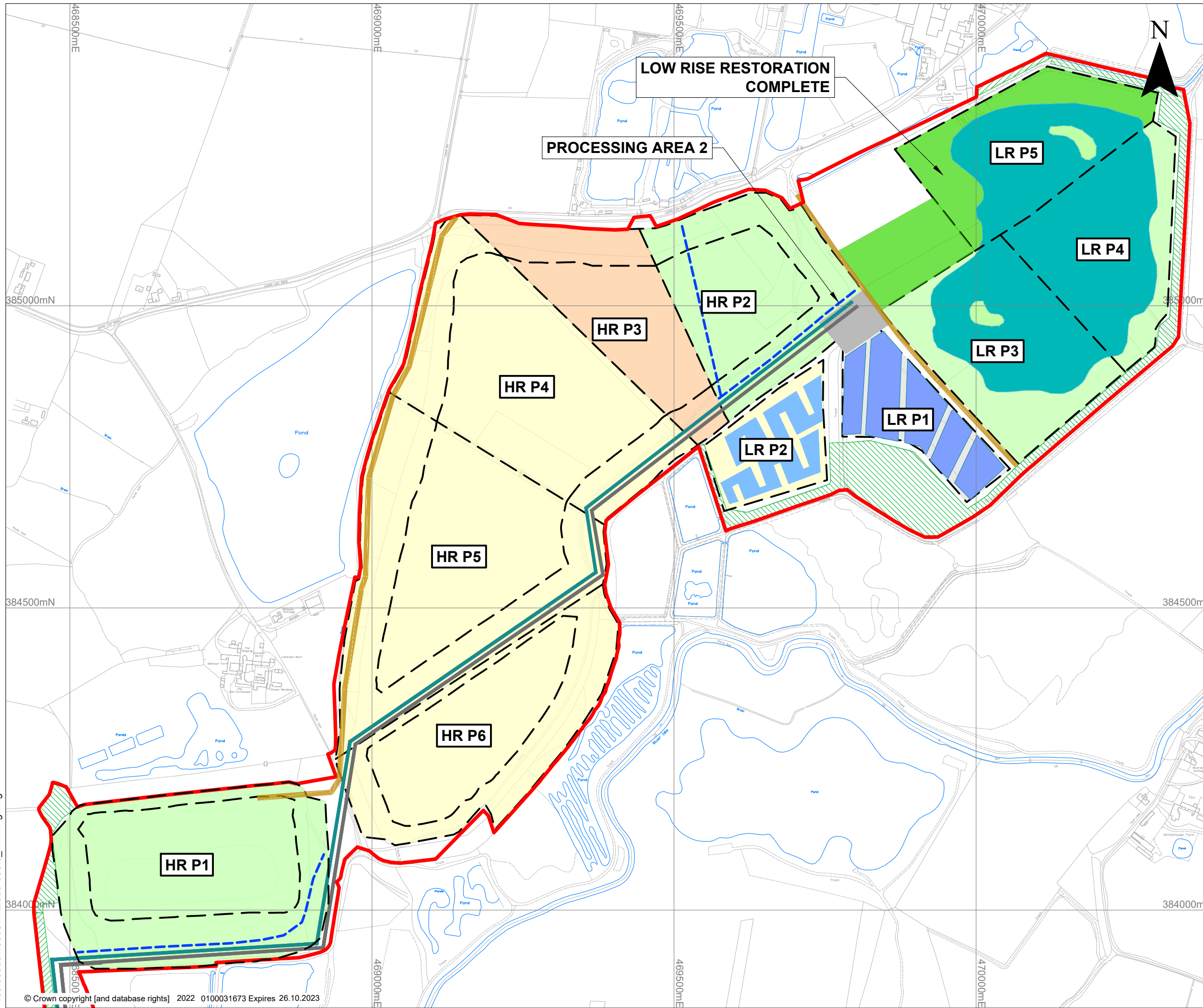
025

Scale 1:6000 @ A3 Date FEBRUARY 2023

403.000007.00001.12.020-030.0_Phasing.dwg

© Crown copyright [and database rights] 2022 0100031673 Expires 26.10.2023

© This drawing and its content are the copyright of SLR Consulting Ltd and may not be reproduced or amended except by prior written permission. SLR Consulting Ltd accepts no liability for any amendments made by other persons.



LEGEND

- SITE BOUNDARY
- PHASE BOUNDARY
- EXISTING GROUND
- PROPOSED EXCAVATION PHASE
- SOIL / OVERBURDEN STORAGE AREA
- PROPOSED RESTORATION PHASE
- PREVIOUSLY RESTORED PHASE
- OPEN WATER RESTORATION
- FILTER PONDS (INDICATIVE)
- SOAKAWAY (INDICATIVE)
- PROCESSING AREA
- ADVANCE PLANTING
- RETAINED WOODLAND
- FIELD CONVEYOR & HAUL ROAD
- REINSTATED DRAINAGE DITCH
- FARM INTERNAL ACCESS ROAD

0 150 300 Meters

HIVE
ACCREGATES

SLR

3RD FLOOR
THE BREW HOUSE
JACOB STREET
BRISTOL, BS2 0EQ
T: 01179 064280
www.slrconsulting.com

RETTFORD CIRCULAR
ECONOMY PROJECT

PHASED EXCAVATION & INFILLING

STAGE 7
**LR PHASE 5 RESTORATION &
HR PHASE 3 EXCAVATION**

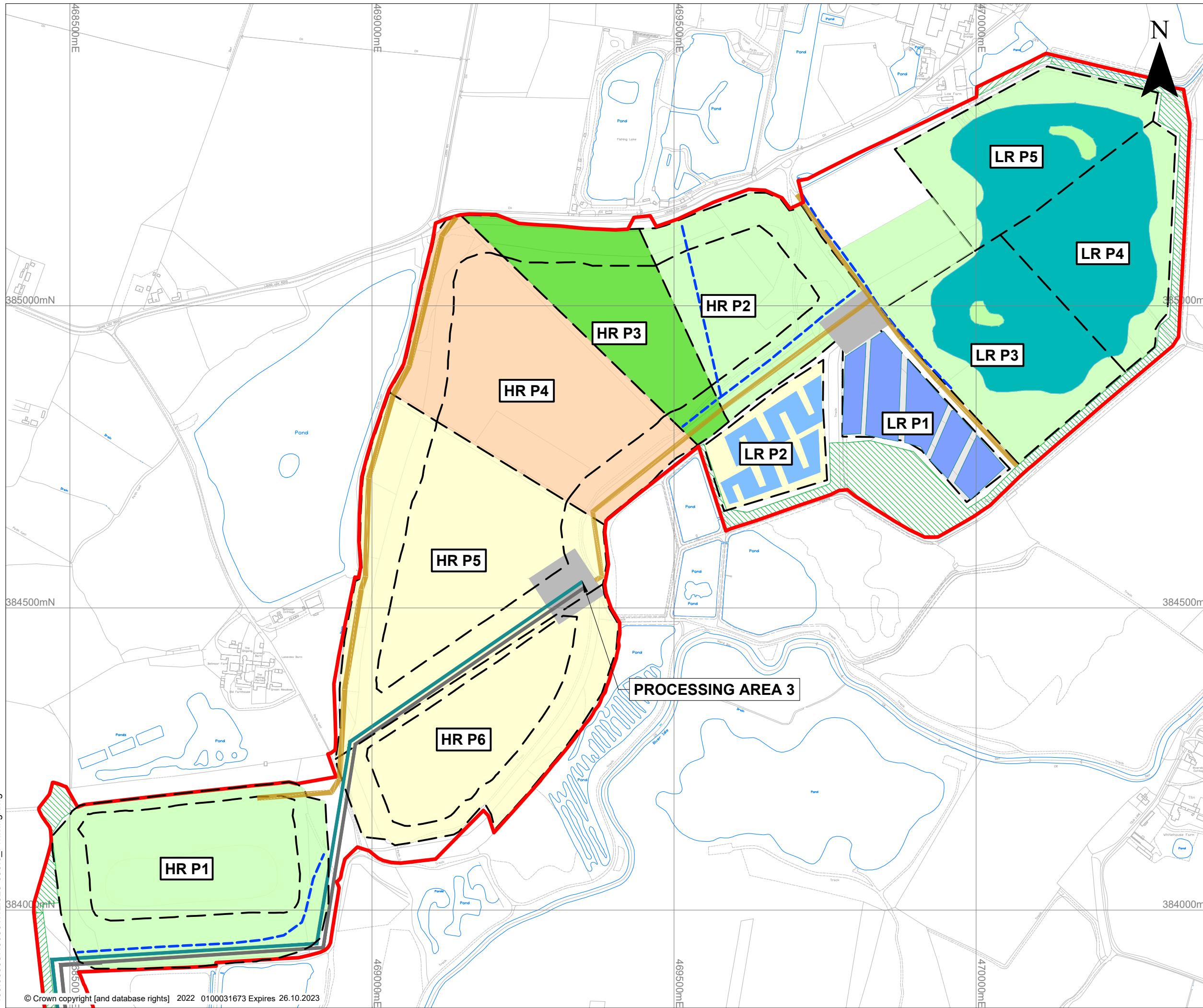
026

Scale 1:6000 @ A3 Date FEBRUARY 2023

403.000007.00001.12.020-030.0_Phasing.dwg

© Crown copyright [and database rights] 2022 0100031673 Expires 26.10.2023

© This drawing and its content are the copyright of SLR Consulting Ltd and may not be reproduced or amended except by prior written permission. SLR Consulting Ltd accepts no liability for any amendments made by other persons.



LEGEND

- SITE BOUNDARY
- PHASE BOUNDARY
- EXISTING GROUND
- PROPOSED EXCAVATION PHASE
- SOIL / OVERBURDEN STORAGE AREA
- PROPOSED RESTORATION PHASE
- PREVIOUSLY RESTORED PHASE
- OPEN WATER RESTORATION
- FILTER PONDS (INDICATIVE)
- SOAKAWAY (INDICATIVE)
- PROCESSING AREA
- ADVANCE PLANTING
- RETAINED WOODLAND
- FIELD CONVEYOR & HAUL ROAD
- REINSTATED DRAINAGE DITCH
- FARM INTERNAL ACCESS ROAD

0 150 300 Meters

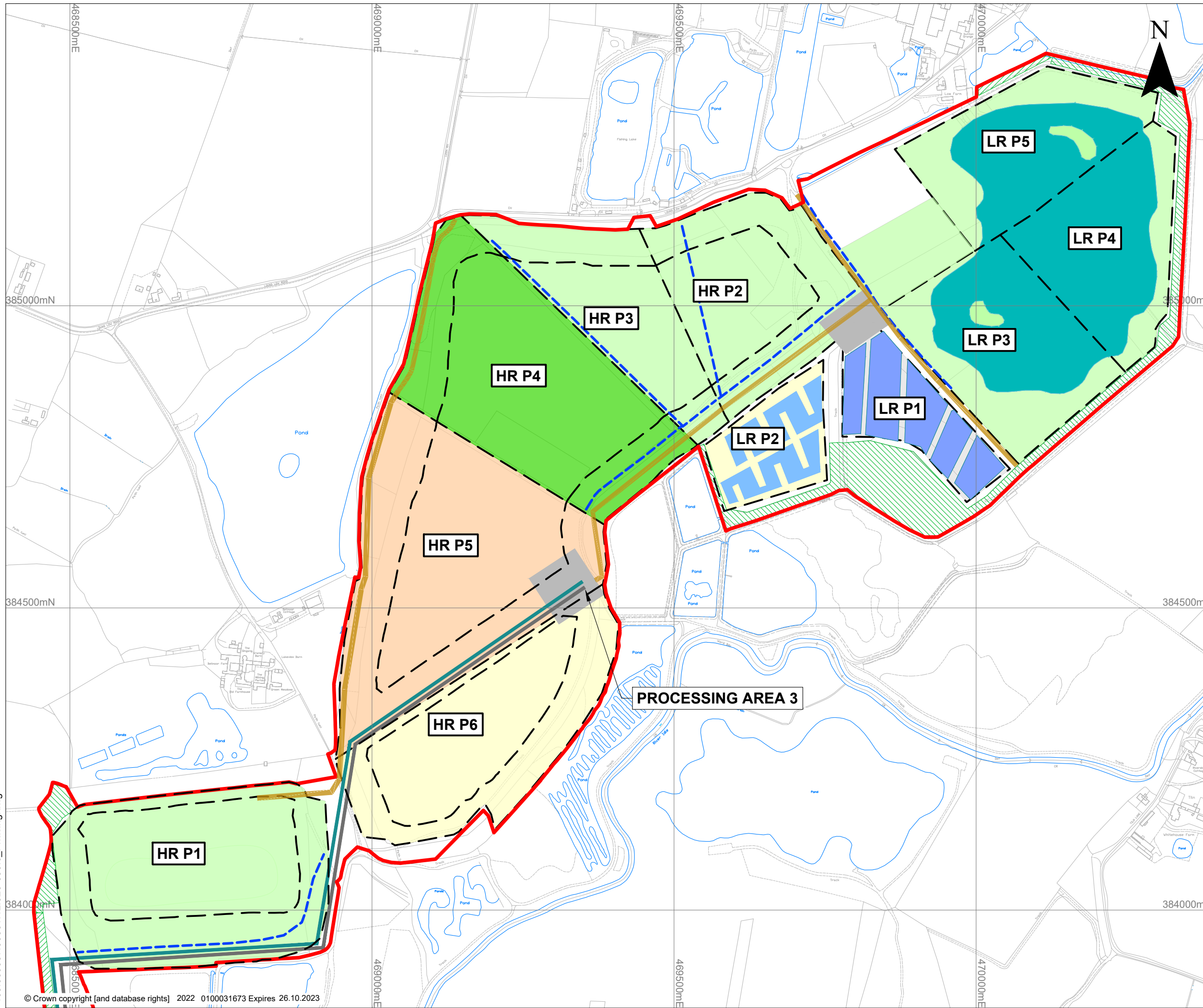
3RD FLOOR
 THE BREW HOUSE
 JACOB STREET
 BRISTOL, BS2 0EQ
 T: 01179 064280
 www.slrconsulting.com

RETFORD CIRCULAR ECONOMY PROJECT
PHASED EXCAVATION & INFILLING
STAGE 8
HR PHASE 3 RESTORATION & HR PHASE 4 EXCAVATION
















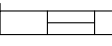
027

Scale: 1:6000 @ A3 Date: FEBRUARY 2023

403.000007.00001.12.020-030.0_Phasing.dwg



LEGEND

-  SITE BOUNDARY
-  PHASE BOUNDARY
-  EXISTING GROUND
-  PROPOSED EXCAVATION PHASE
-  SOIL / OVERBURDEN STORAGE AREA
-  PROPOSED RESTORATION PHASE
-  PREVIOUSLY RESTORED PHASE
-  OPEN WATER RESTORATION
-  FILTER PONDS (INDICATIVE)
-  SOAKAWAY (INDICATIVE)
-  PROCESSING AREA
-  ADVANCE PLANTING
-  RETAINED WOODLAND
-  FIELD CONVEYOR & HAUL ROAD
-  REINSTATED DRAINAGE DITCH
-  FARM INTERNAL ACCESS ROAD

0 150 300 Meters




3RD FLOOR
THE BREW HOUSE
JACOB STREET
BRISTOL, BS2 0EQ
T: 01179 064280
www.slrconsulting.com

RET FORD CIRCULAR
ECONOMY PROJECT

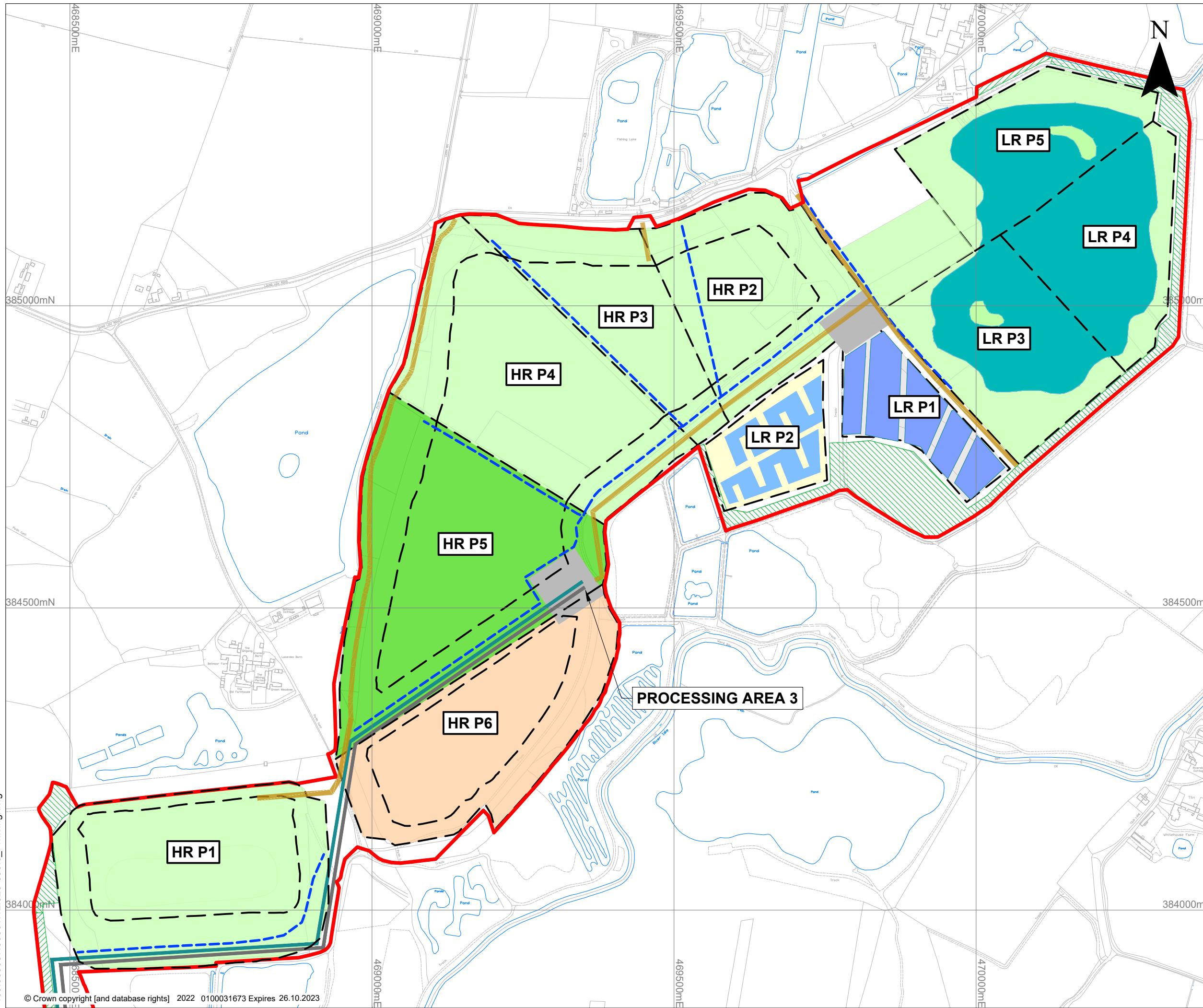
PHASED EXCAVATION & INFILLING

STAGE 9
HR PHASE 4 RESTORATION &
HR PHASE 5 EXCAVATION


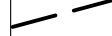














028

Scale 1:6000 @ A3 Date FEBRUARY 2023

403.000007.00001.12.020-030.0_Phasing.dwg



LEGEND

-  SITE BOUNDARY
-  PHASE BOUNDARY
-  EXISTING GROUND
-  PROPOSED EXCAVATION PHASE
-  SOIL / OVERBURDEN STORAGE AREA
-  PROPOSED RESTORATION PHASE
-  PREVIOUSLY RESTORED PHASE
-  OPEN WATER RESTORATION
-  FILTER PONDS (INDICATIVE)
-  SOAKAWAY (INDICATIVE)
-  PROCESSING AREA
-  ADVANCE PLANTING
-  RETAINED WOODLAND
-  FIELD CONVEYOR & HAUL ROAD
-  REINSTATED DRAINAGE DITCH
-  FARM INTERNAL ACCESS ROAD

0 150 300 Meters




3RD FLOOR
THE BREW HOUSE
JACOB STREET
BRISTOL, BS2 0EQ
T: 01179 064280
www.slrconsulting.com

RETFORD CIRCULAR
ECONOMY PROJECT

PHASED EXCAVATION & INFILLING

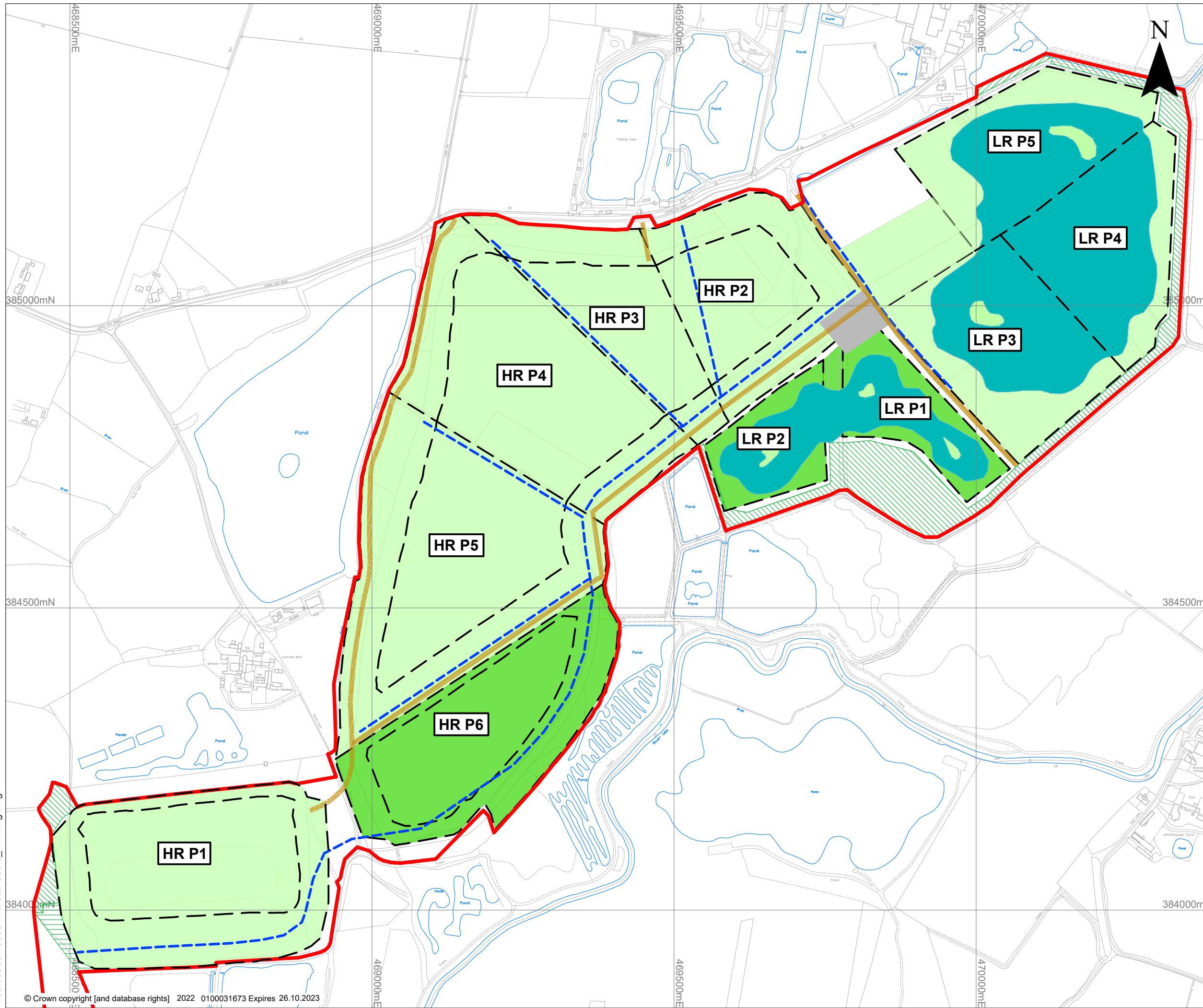
STAGE 10
HR PHASE 5 RESTORATION &
HR PHASE 6 EXCAVATION












029

Scale 1:6000 @ A3 Date FEBRUARY 2023

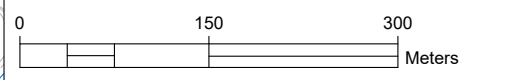
403.000007.00001.12.020-030.0_Phasing.dwg

© Crown copyright [and database rights] 2022 0100031673 Expires 26.10.2023



- LEGEND**
-  SITE BOUNDARY
 -  PHASE BOUNDARY
 -  PROPOSED RESTORATION PHASE
 -  PREVIOUSLY RESTORED PHASE
 -  OPEN WATER RESTORATION
 -  ADVANCE PLANTING
 -  RETAINED WOODLAND
 -  OTHER RESTORATION PLANTING
 -  REINSTATED DRAINAGE DITCH
 -  FARM INTERNAL ACCESS ROAD
 -  RETAINED HARDSTANDING

REFER TO PLAN '4092_DR_LAN_101C RESTORATION CONCEPT' FOR THE DETAILED RESTORATION CONCEPT, INCLUDING HABITAT TYPES.



SLR
 3RD FLOOR
 THE BREW HOUSE
 JACOB STREET
 BRISTOL, BS2 0EQ
 T: 01179 064280
 www.slrconsulting.com

RETFORD CIRCULAR
 ECONOMY PROJECT
 PHASED EXCAVATION & INFILLING
 STAGE 11
 HR PHASE 6, LR PHASES 1-2
 RESTORATION

030

Scale 1:6000 @ A3 Date FEBRUARY 2023

403.000007.00001.12.020-030.0_Phasing.dwg

© Crown copyright [and database rights] 2022 0100031673 Expires 26.10.2023