

- Legend:**
- Site Boundary
 - Phase Boundary
 - Existing Ground
 - Proposed Excavation Phase
 - Filter Ponds (Indicative)
 - Soakaway (Indicative)
 - Soil / Overburden Storage Area
 - Advance Planting
 - Retained Woodland
 - Field Conveyor & Haul Road
 - Reinstated Drainage Ditch
 - Existing Access Road

P01	Planning Application Issue.	11/23	KW	BM	CL
Rev	Amendments	Date	By	Chk	Auth



www.slrconsulting.com

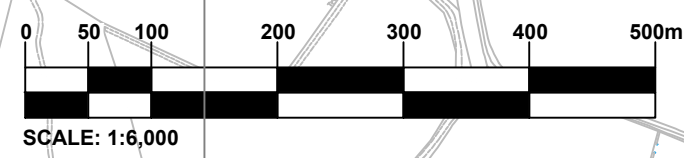
Drawing Status & Suitability Code
Planning Application



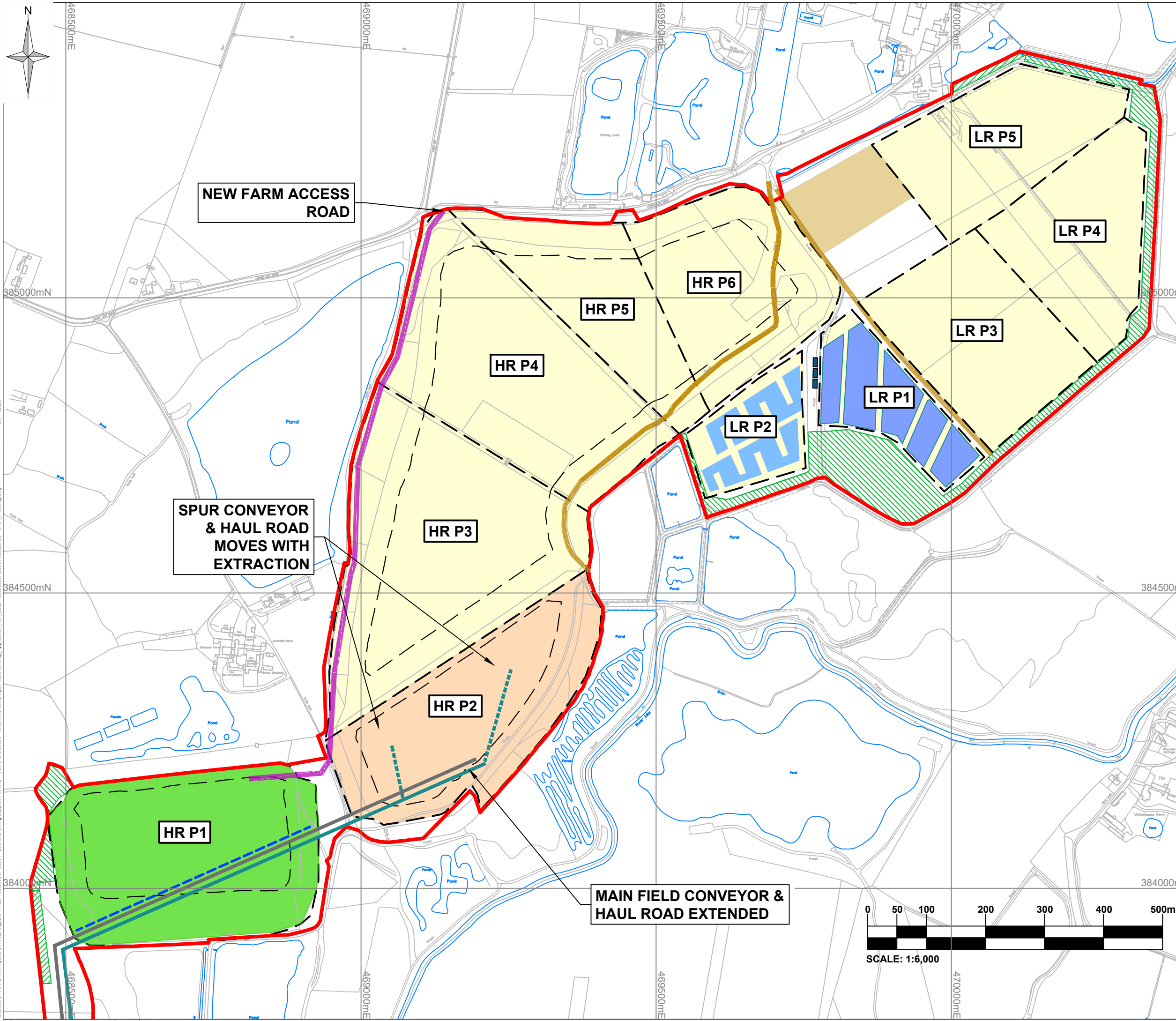
Project
Lound
Planning Application

Drawing Title
Phased Excavation & Infilling
Stage 2
HR P1 Excavation, Settlement Ponds / Soakaway

Scale 1:6000	@ A3	SLR Project No. 403.000007.00001
Designed N/A	Drawn KW	Checked BM
Date N/A	Date 11/23	Date 11/23
Drawing Number 021	Rev. P01	



09/11/2023
\\naif\NCTFS\Admin\Projects_2\HiveEnergy\1426\403_000007_00001 - Lound Drawing Support\Tech\TD - max.3 characters - rename to suit\Drawings\Planning_Application_Nov_2023\403_000007_00001_12.02023\031_1\01_Phasing.dwg



- Legend:**
- Site Boundary
 - Phase Boundary
 - Existing Ground
 - Proposed Excavation Phase
 - Proposed Restoration Phase
 - Filter Ponds (Indicative)
 - Soakaway (Indicative)
 - Soil / Overburden Storage Area
 - Advance Planting
 - Retained Woodland
 - Field Conveyor & Haul Road
 - Reinstated Drainage Ditch
 - Existing Access Road
 - New Farm Access Road

09/11/2023
 \\naif\OTFS\Admin\Projects 2\HiveEnergy\1426\403 000007 0001 - Lound Drawing Support\Tech\TD - max.3 characters - rename to suit\Drawg\Final\Planning_Application_Nov_2023\403 000007 0001_12.020.031.1.P01_Phasing.dwg

P01	Planning Application Issue.	11/23	KW	BM	CL
Rev	Amendments	Date	By	Chk	Auth



www.slrconsulting.com

Drawing Status & Suitability Code
Planning Application



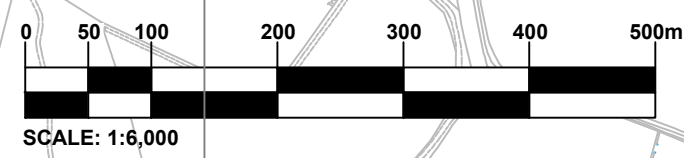
Project
Lound
 Planning Application

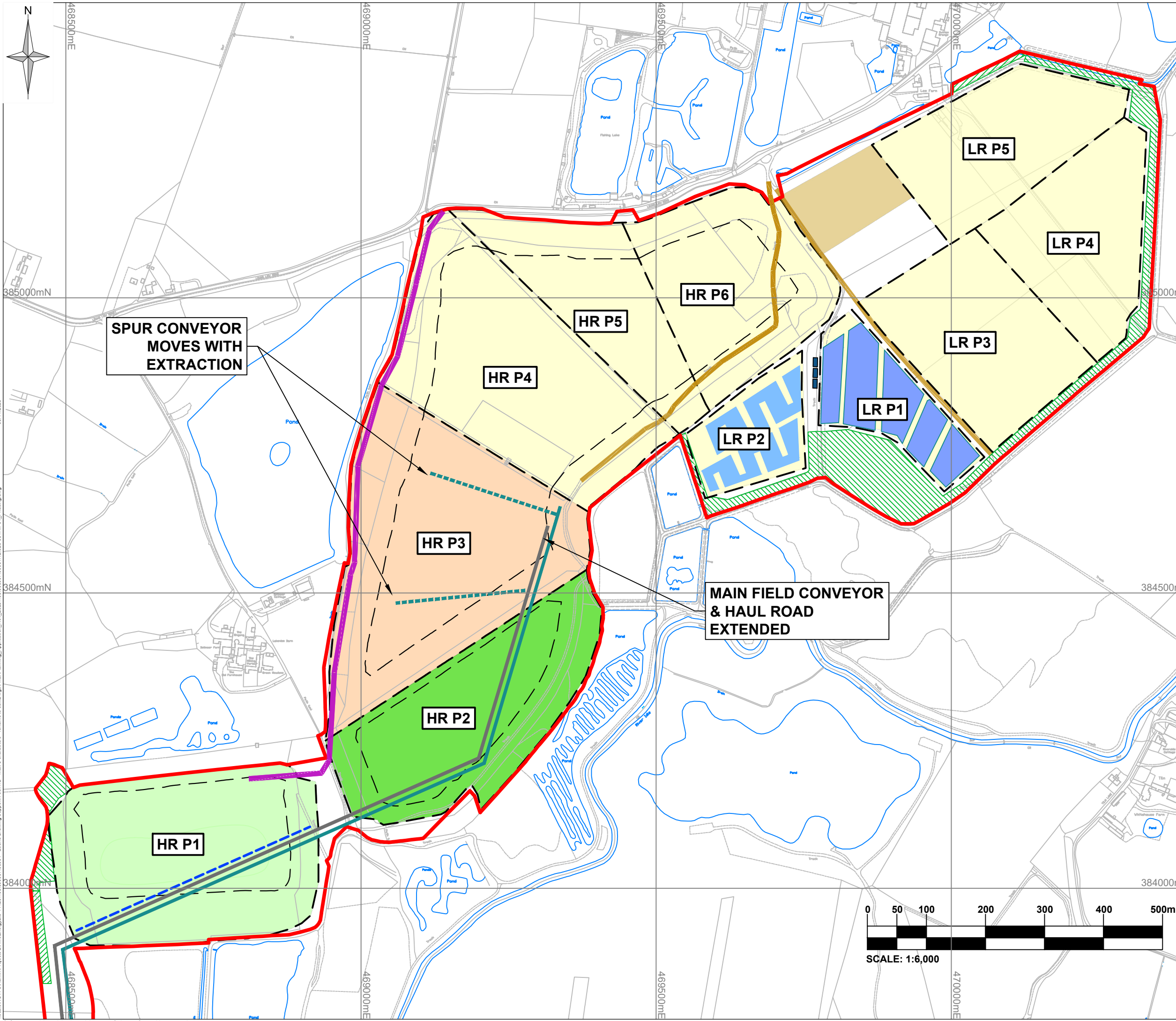
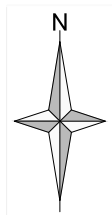
Drawing Title
Phased Excavation & Infilling
Stage 3
HR P1 Restoration & HR P2 Excavation

Scale 1:6000	@ A3	SLR Project No. 403.000007.00001
Designed N/A	Drawn KW	Checked BM
Date N/A	Date 11/23	Date 11/23
Date N/A	Date 11/23	Date 11/23

Drawing Number
022

Rev.
P01





- Legend:**
- Site Boundary
 - Phase Boundary
 - Existing Ground
 - Proposed Excavation Phase
 - Proposed Restoration Phase
 - Previously Restored Phase
 - Filter Ponds (Indicative)
 - Soakaway (Indicative)
 - Soil / Overburden Storage Area
 - Advance Planting
 - Retained Woodland
 - Field Conveyor & Haul Road
 - Reinstated Drainage Ditch
 - Existing Access Road
 - New Farm Access Road

P01	Planning Application Issue.	11/23	KW	BM	CL
Rev	Amendments	Date	By	Chk	Auth



www.slrconsulting.com

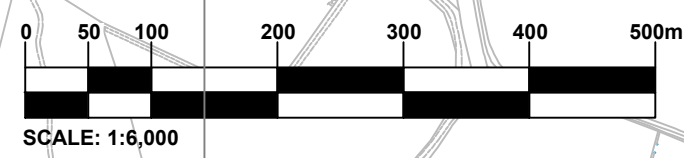
Drawing Status & Suitability Code
Planning Application



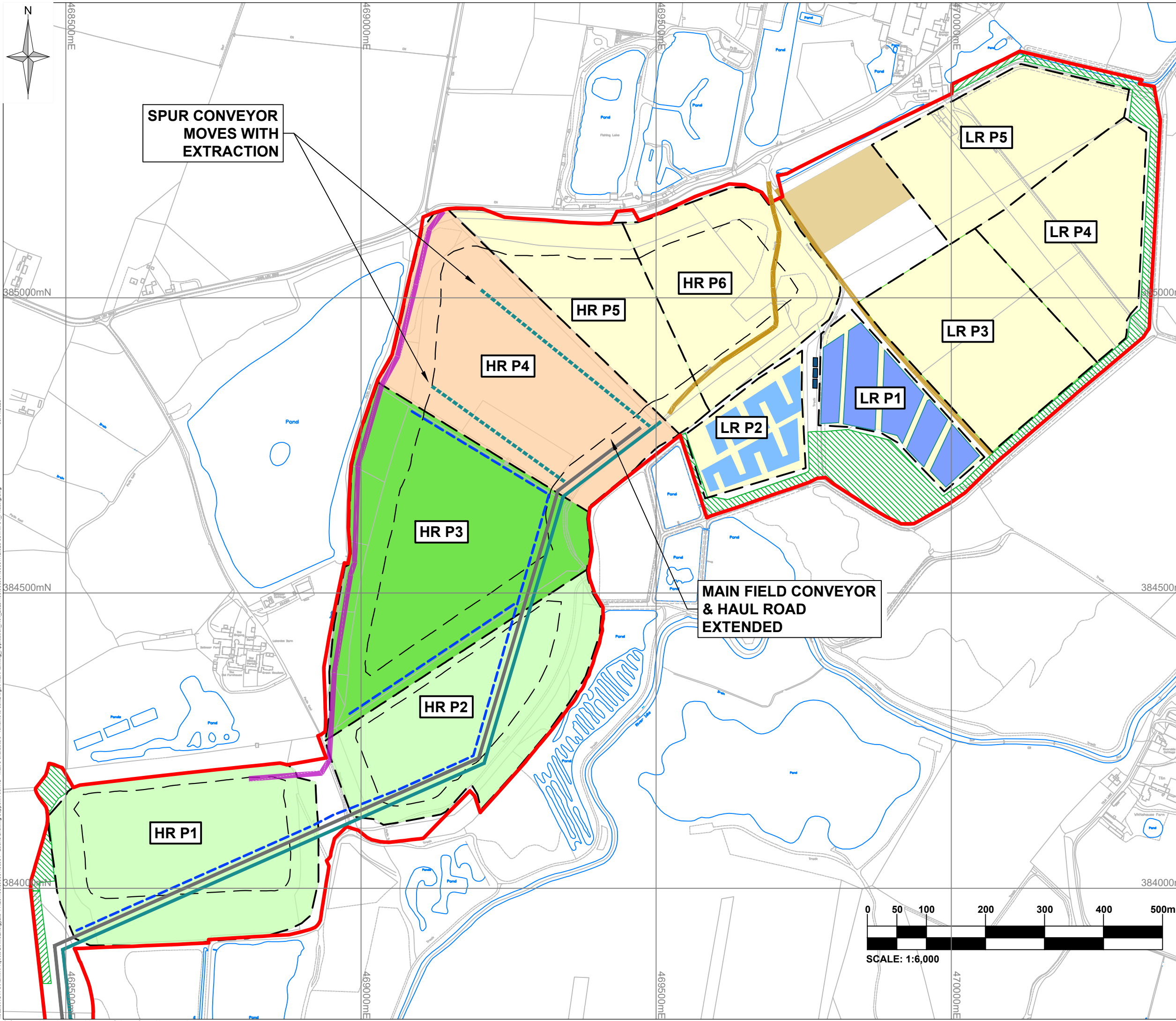
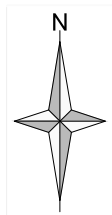
Project
Lound
Planning Application

Drawing Title
Phased Excavation & Infilling
Stage 4
HR P2 Restoration & HR P3 Excavation

Scale	1:6000	@ A3	SLR Project No.	403.000007.00001			
Designed	N/A	Drawn	KW	Checked	BM	Authorised	CL
Date	N/A	Date	11/23	Date	11/23	Date	11/23
Drawing Number	023	Rev.	P01				



09/11/2023
\\naif\NCTFS\Admin\Projects 2\HiveEnergy\403.000007.00001 - Lound Drawing Support\Tech\TD - max.3 characters - rename to suit\Drawings\Planning_Application_Nov_2023\403.000007.00001_12.020.031.1.P01_Phasing.dwg



- Legend:**
- Site Boundary
 - Phase Boundary
 - Existing Ground
 - Proposed Excavation Phase
 - Proposed Restoration Phase
 - Previously Restored Phase
 - Filter Ponds (Indicative)
 - Soakaway (Indicative)
 - Soil / Overburden Storage Area
 - Advance Planting
 - Retained Woodland
 - Field Conveyor & Haul Road
 - Reinstated Drainage Ditch
 - Existing Access Road
 - New Farm Access Road

P01	Planning Application Issue.	11/23	KW	BM	CL
Rev	Amendments	Date	By	Chk	Auth



www.slrconsulting.com

Drawing Status & Suitability Code
Planning Application



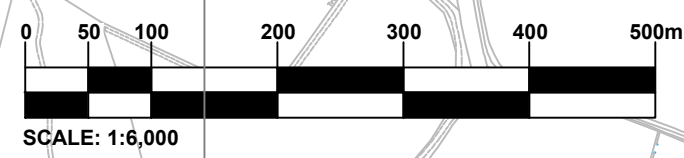
Project
Lound
Planning Application

Drawing Title
Phased Excavation & Infilling
Stage 5
HR P3 Restoration & HR P4 Excavation

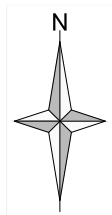
Scale 1:6000	@ A3	SLR Project No. 403.000007.00001
Designed N/A	Drawn KW	Checked BM
Date N/A	Date 11/23	Date 11/23
Date	Date	Date

Drawing Number
024

Rev.
P01








09/11/2023
\\naif\NCTFS\Admin\Projects 2\HiveEnergy\41426\403.000007.00001 - Lound Drawing Support\Tech\TD - max.3 characters - rename to suit\Drawings\Final\Planning_Application_Nov_2023\403.000007.00001_12.020.031.1.P01_Phasing.dwg



**SPUR CONVEYOR
MOVES WITH
EXTRACTION**

**MAIN FIELD CONVEYOR &
HAUL ROAD EXTENDED**

Legend:

-  Site Boundary
-  Phase Boundary
-  Existing Ground
-  Proposed Excavation Phase
-  Proposed Restoration Phase
-  Previously Restored Phase
-  Filter Ponds (Indicative)
-  Soakaway (Indicative)
-  Soil / Overburden Storage Area
-  Advance Planting
-  Retained Woodland
-  Field Conveyor & Haul Road
-  Reinstated Drainage Ditch
-  Existing Access Road
-  New Farm Access Road

P01	Planning Application Issue.	11/23	KW	BM	CL
Rev	Amendments	Date	By	Chk	Auth



www.slrconsulting.com

Drawing Status & Suitability Code
Planning Application



Project
**Lound
Planning Application**

Drawing Title
**Phased Excavation & Infilling
Stage 6
HR P4 Restoration & HR P5 Excavation**

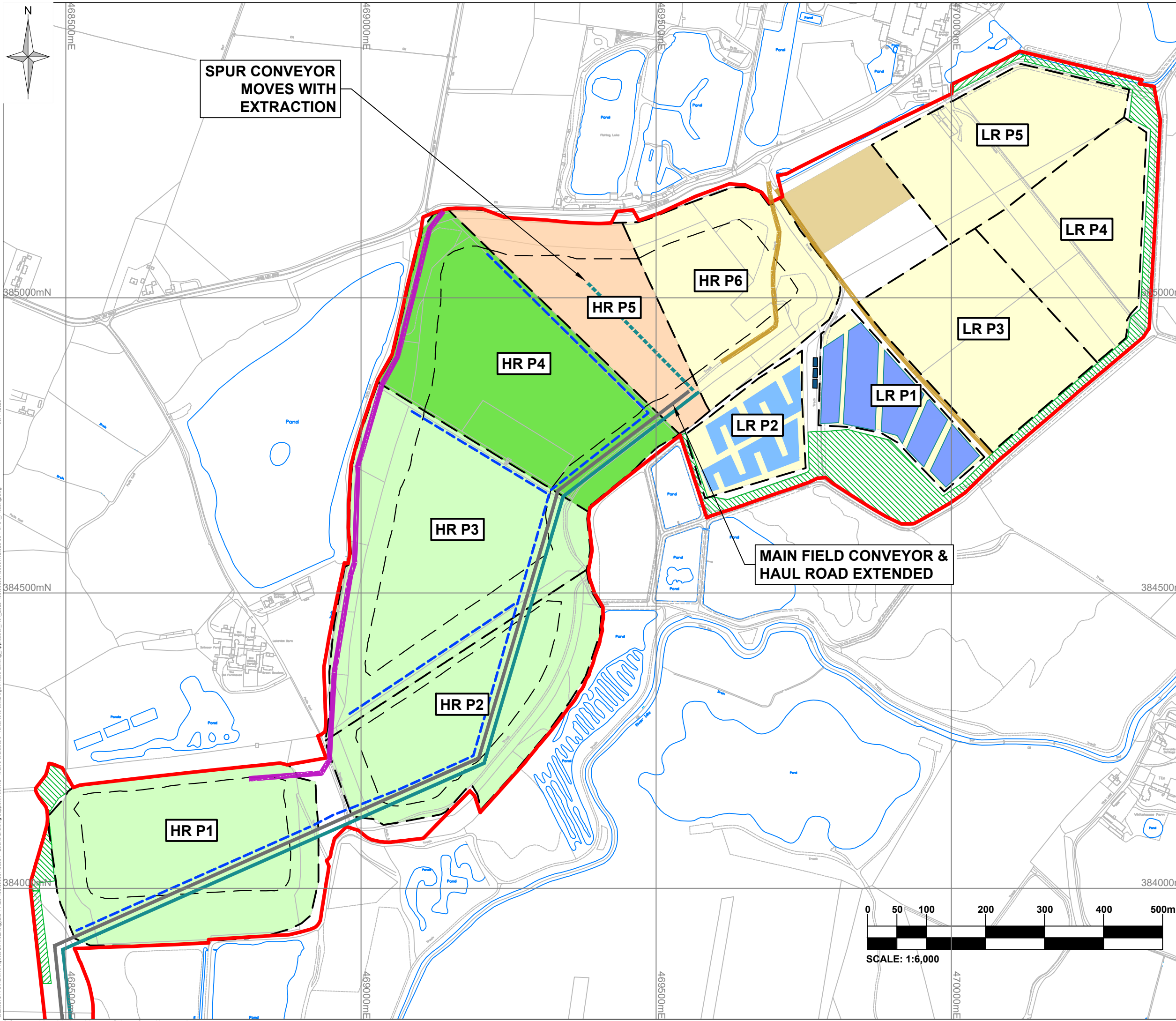
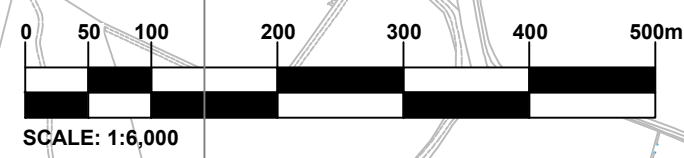
Scale
1:6000 @ A3

SLR Project No.
403.000007.00001

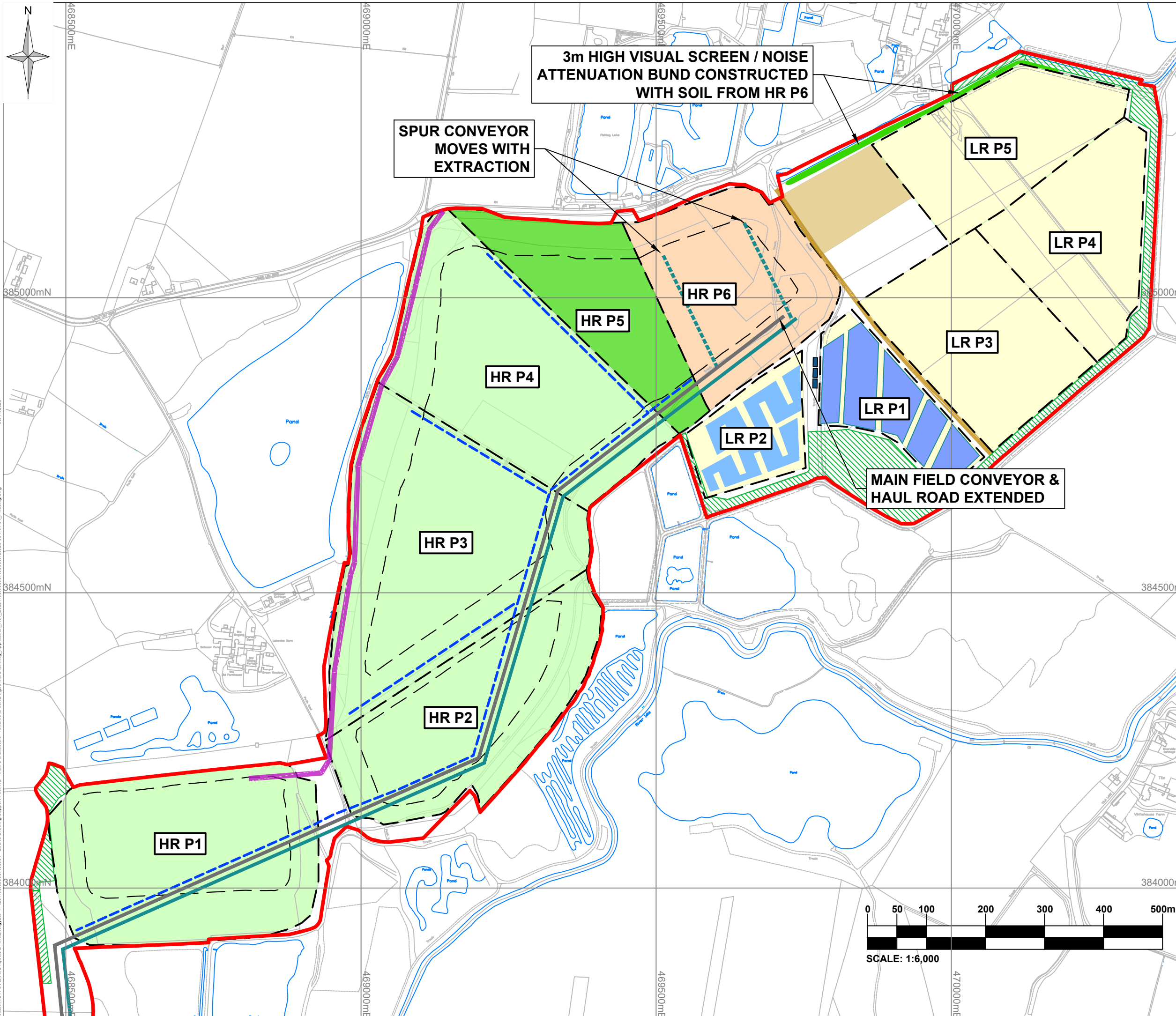
Designed N/A	Drawn KW	Checked BM	Authorised CL
-----------------	-------------	---------------	------------------

Date N/A	Date 11/23	Date 11/23	Date 11/23
-------------	---------------	---------------	---------------

Drawing Number 025	Rev. P01
------------------------------	--------------------



09/11/2023
\\naif\NCTFS\Admin\Projects 2\HiveEnergy\1426\403.000007.00001 - Lound Drawing Support\Tech\TD - max.3 characters - rename to suit\Drawings\Planning_Application_Nov_2023\403.000007.00001_12.02023\031.1.P01_Phasing.dwg



3m HIGH VISUAL SCREEN / NOISE ATTENUATION BUND CONSTRUCTED WITH SOIL FROM HR P6

SPUR CONVEYOR MOVES WITH EXTRACTION

MAIN FIELD CONVEYOR & HAUL ROAD EXTENDED

- Legend:**
- Site Boundary
 - Phase Boundary
 - Existing Ground
 - Proposed Excavation Phase
 - Proposed Restoration Phase
 - Previously Restored Phase
 - Filter Ponds (Indicative)
 - Soakaway (Indicative)
 - Soil / Overburden Storage Area
 - Advance Planting
 - Retained Woodland
 - Field Conveyor & Haul Road
 - Reinstated Drainage Ditch
 - Existing Access Road
 - New Farm Access Road

P01	Planning Application Issue.	11/23	KW	BM	CL
Rev	Amendments	Date	By	Chk	Auth



www.slrconsulting.com

Drawing Status & Suitability Code
Planning Application



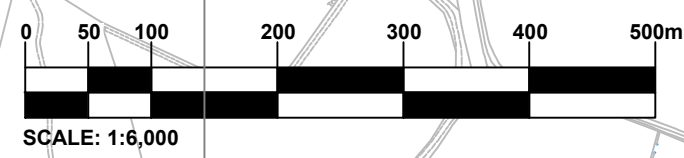
Project
**Lound
Planning Application**

Drawing Title
**Phased Excavation & Infilling
Stage 7
HR P5 Restoration & HR P6 Excavation**

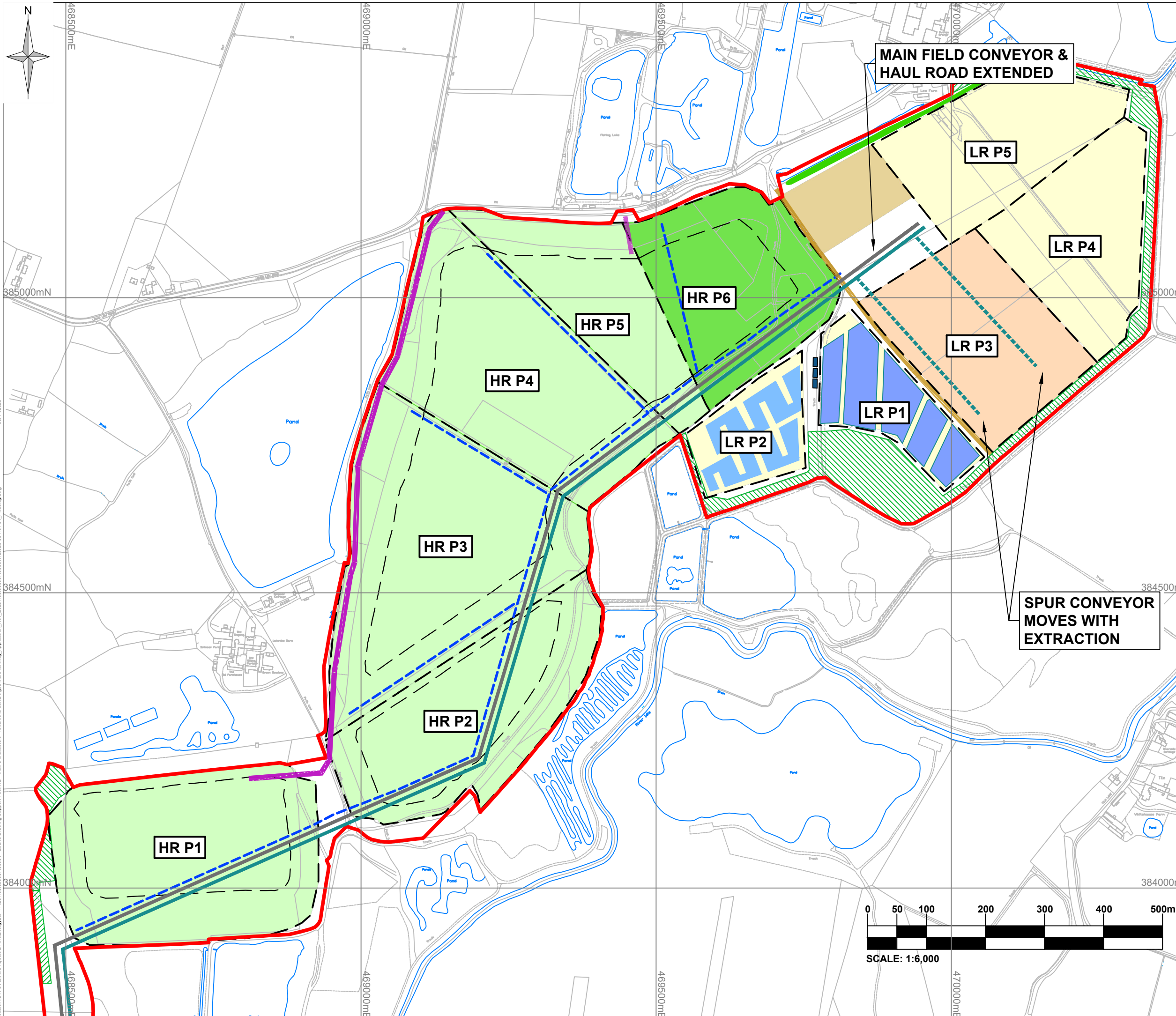
Scale 1:6000	@ A3	SLR Project No. 403.000007.00001
Designed N/A	Drawn KW	Checked BM
Date N/A	Date 11/23	Date 11/23
Date N/A	Date 11/23	Date 11/23

Drawing Number
026

Rev.
P01



09/11/2023
\\naif\NCTFS\Admin\Projects 2\HiveEnergy\1426\403.000007.00001 - Lound Drawing Support\T\Tech\TD - max.3 characters - rename to suit\Drawings\Planning_Application_Nov_2023\403.000007.00001_12.020.031.1.P01_Phasing.dwg



- Legend:**
- Site Boundary
 - Phase Boundary
 - Existing Ground
 - Proposed Excavation Phase
 - Proposed Restoration Phase
 - Previously Restored Phase
 - Filter Ponds (Indicative)
 - Soakaway (Indicative)
 - Soil / Overburden Storage Area
 - Advance Planting
 - Retained Woodland
 - Field Conveyor & Haul Road
 - Reinstated Drainage Ditch
 - Existing Access Road
 - New Farm Access Road

MAIN FIELD CONVEYOR & HAUL ROAD EXTENDED

SPUR CONVEYOR MOVES WITH EXTRACTION

P01	Planning Application Issue.	11/23	KW	BM	CL
Rev	Amendments	Date	By	Chk	Auth



www.slrconsulting.com

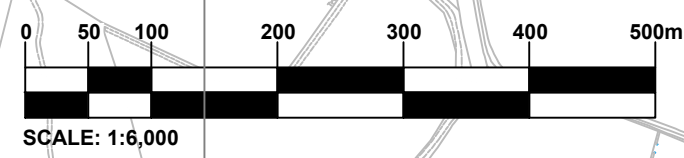
Drawing Status & Suitability Code
Planning Application



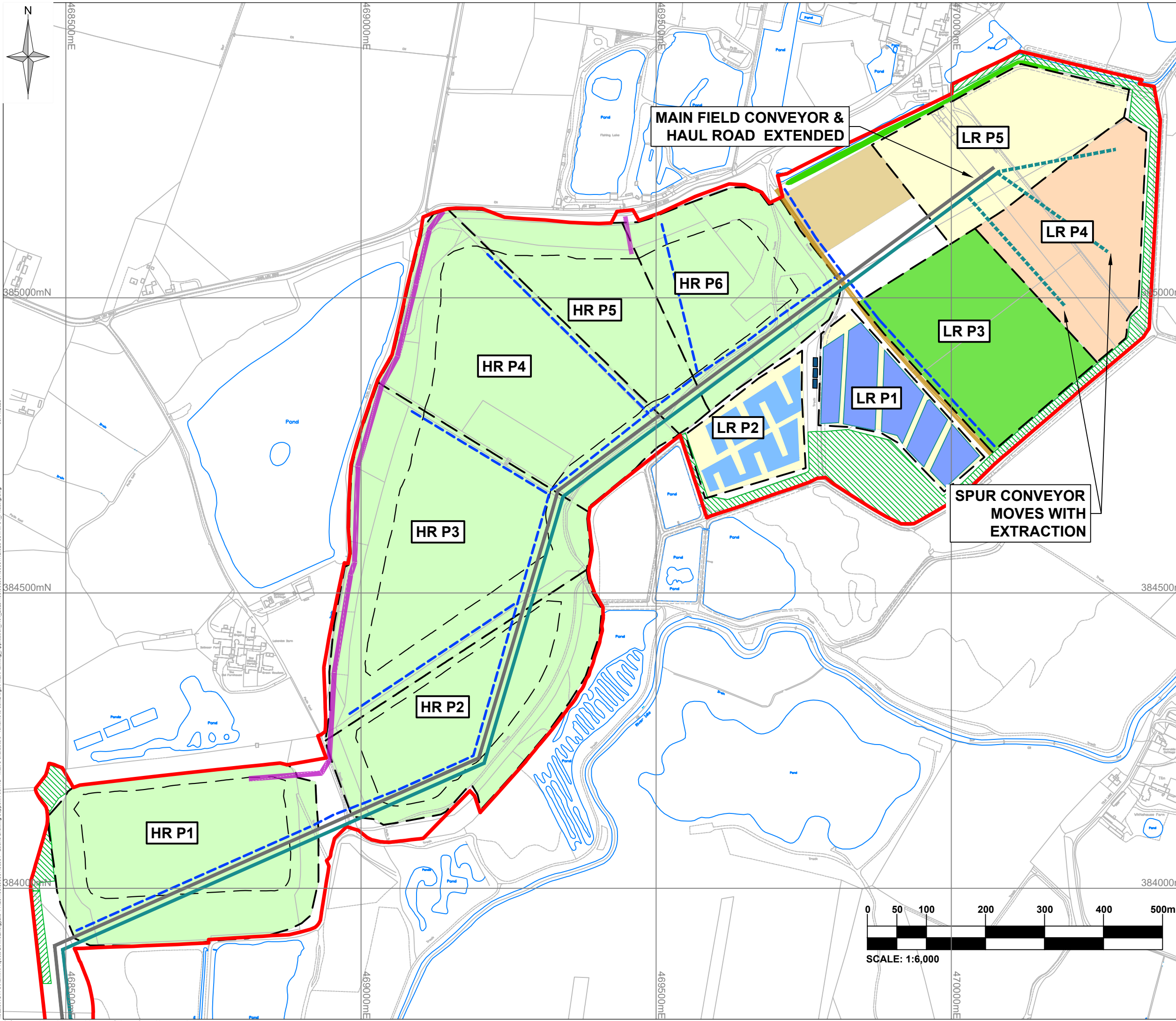
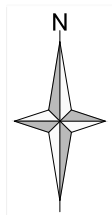
Project
Lound Planning Application

Drawing Title
Phased Excavation & Infilling Stage 8 HR P6 Restoration & LR P3 Excavation

Scale 1:6000	@ A3	SLR Project No. 403.000007.00001
Designed N/A	Drawn KW	Checked BM
Date N/A	Date 11/23	Date 11/23
Drawing Number 027	Rev. P01	



09/11/2023
\\naif\NCTFS\Admin\Projects 2\HiveEnergy\1426\403.000007.00001 - Lound Drawing Support\T\Tech\TD - max.3 characters - rename to suit\Drawings\Final\Planning_Application_Nov_2023\403.000007.00001_12.02023\031.1.P01_Phasing.dwg



- Legend:**
- Site Boundary
 - Phase Boundary
 - Existing Ground
 - Proposed Excavation Phase
 - Proposed Restoration Phase
 - Previously Restored Phase
 - Filter Ponds (Indicative)
 - Soakaway (Indicative)
 - Soil / Overburden Storage Area
 - Advance Planting
 - Retained Woodland
 - Field Conveyor & Haul Road
 - Reinstated Drainage Ditch
 - Existing Access Road
 - New Farm Access Road

P01	Planning Application Issue.	11/23	KW	BM	CL
Rev	Amendments	Date	By	Chk	Auth



www.slrconsulting.com

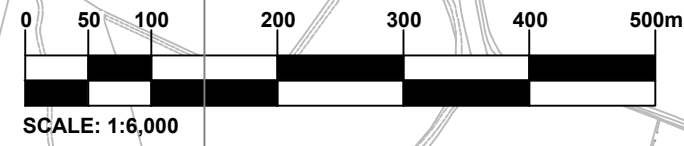
Drawing Status & Suitability Code
Planning Application



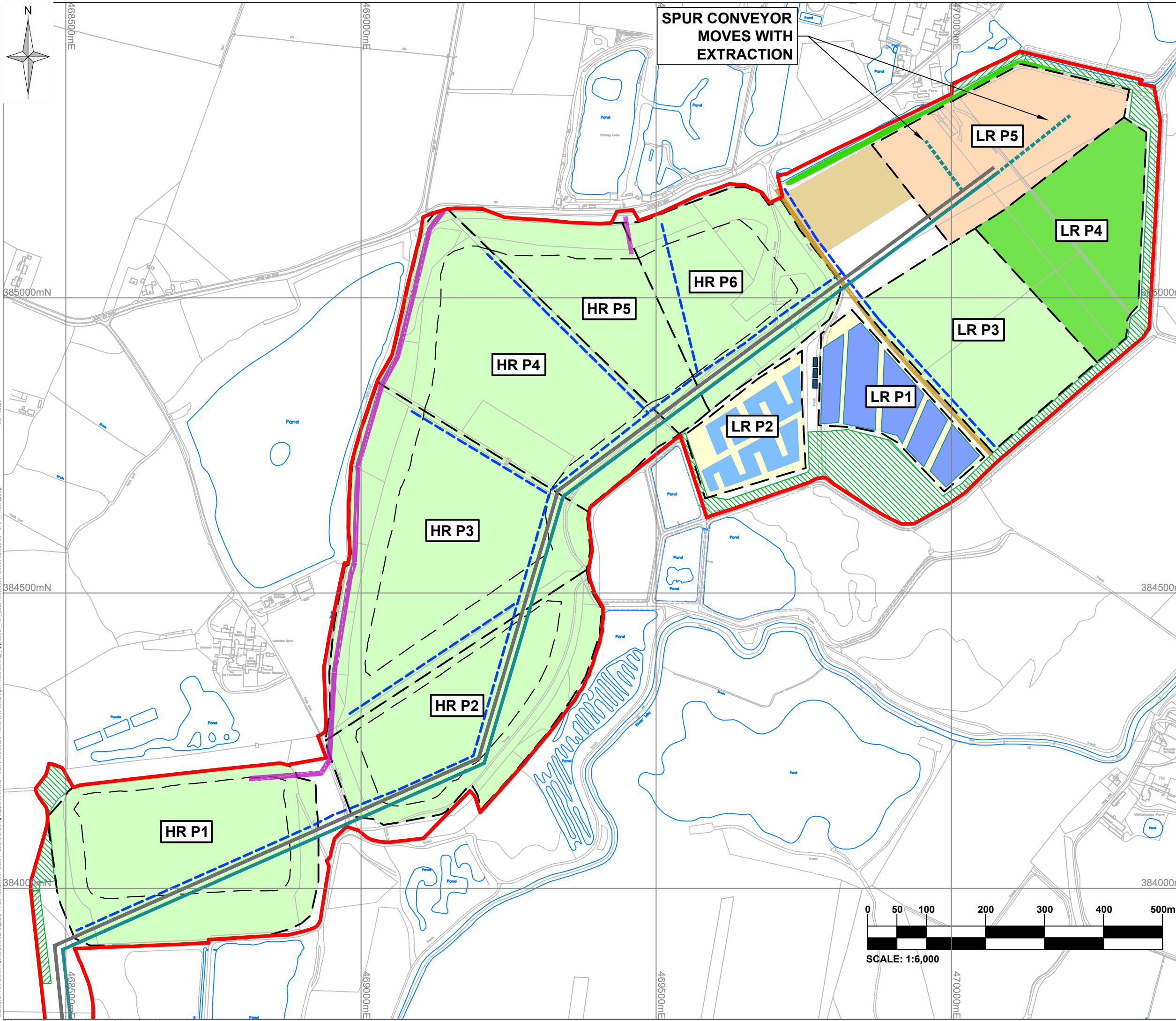
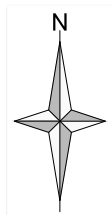
Project
**Lound
Planning Application**

Drawing Title
**Phased Excavation & Infilling
Stage 9
LR P3 Restoration & LR P4 Excavation**






Scale 1:6000	@ A3	SLR Project No. 403.000007.00001
Designed N/A	Drawn KW	Checked BM
Date N/A	Date 11/23	Date 11/23
Drawing Number 028	Rev. P01	



09/11/2023
\\naif\NCTFS\Admin\Projects 2\HiveEnergy\403.000007.00001 - Lound Drawing Support\Tech\TD - max.3 characters - rename to suit\Drawings\Planning_Application_Nov_2023\403.000007.00001_12.020.031.1.P01_Phasing.dwg



**SPUR CONVEYOR
MOVES WITH
EXTRACTION**

- Legend:**
-  Site Boundary
 -  Phase Boundary
 -  Existing Ground
 -  Proposed Excavation Phase
 -  Proposed Restoration Phase
 -  Previously Restored Phase
 -  Filter Ponds (Indicative)
 -  Soakaway (Indicative)
 -  Soil / Overburden Storage Area
 -  Advance Planting
 -  Retained Woodland
 -  Field Conveyor & Haul Road
 -  Reinstated Drainage Ditch
 -  Existing Access Road
 -  New Farm Access Road

P01	Planning Application Issue.	11/23	KW	BM	CL
Rev	Amendments	Date	By	Chk	Auth



www.slrconsulting.com

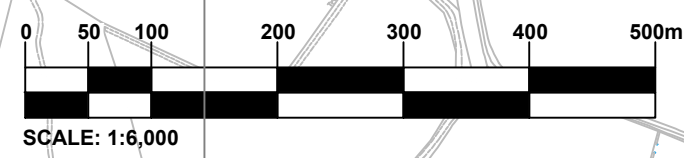
Drawing Status & Suitability Code
Planning Application



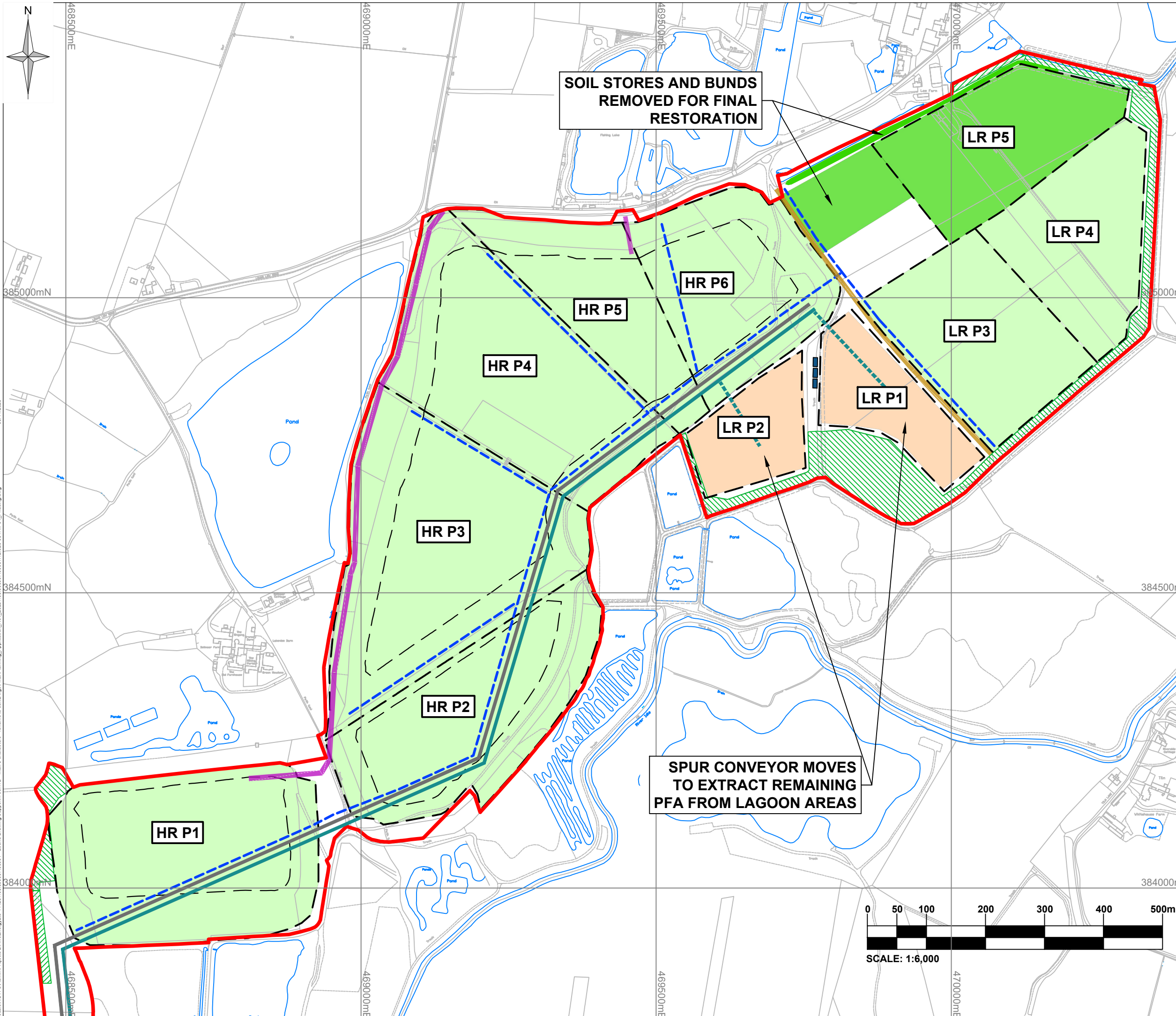
Project
**Lound
Planning Application**

Drawing Title
**Phased Excavation & Infilling
Stage 10
LR P4 Restoration & LR P5 Excavation**

Scale 1:6000	@ A3	SLR Project No. 403.000007.00001
Designed N/A	Drawn KW	Checked BM
Date N/A	Date 11/23	Date 11/23
Drawing Number 029	Rev. P01	



09/11/2023
\\naif\NCTFS\Admin\Projects 2\HiveEnergy\1426\403.000007.00001 - Lound Drawing Support\Tech\TD - max.3 characters - rename to suit\Drawings\Planning_Application_Nov_2023\403.000007.00001_12.02023\031.1.P01_Phasing.dwg



Notes:

- Refer to plan 4092_DR_LAN_101 for the detailed restoration concept, including habitat types.

Legend:

- Site Boundary
- Phase Boundary
- Existing Ground
- Proposed Excavation Phase
- Proposed Restoration Phase
- Previously Restored Phase
- Filter Ponds (Indicative)
- Soakaway (Indicative)
- Soil / Overburden Storage Area
- Advance Planting
- Retained Woodland
- Field Conveyor & Haul Road
- Reinstated Drainage Ditch
- Existing Access Road
- New Farm Access Road

P01	Planning Application Issue.	11/23	KW	BM	CL
Rev	Amendments	Date	By	Chk	Auth



www.slrconsulting.com

Drawing Status & Suitability Code
Planning Application



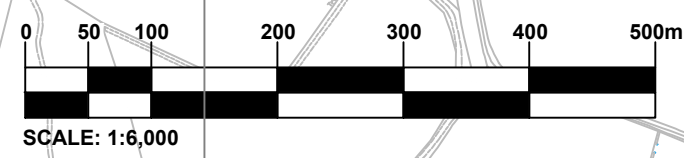
Client
Project
Lound
Planning Application

Drawing Title
Phased Excavation & Infilling
Stage 11
LR P5 Restoration & LR P1 & P2 Excavation

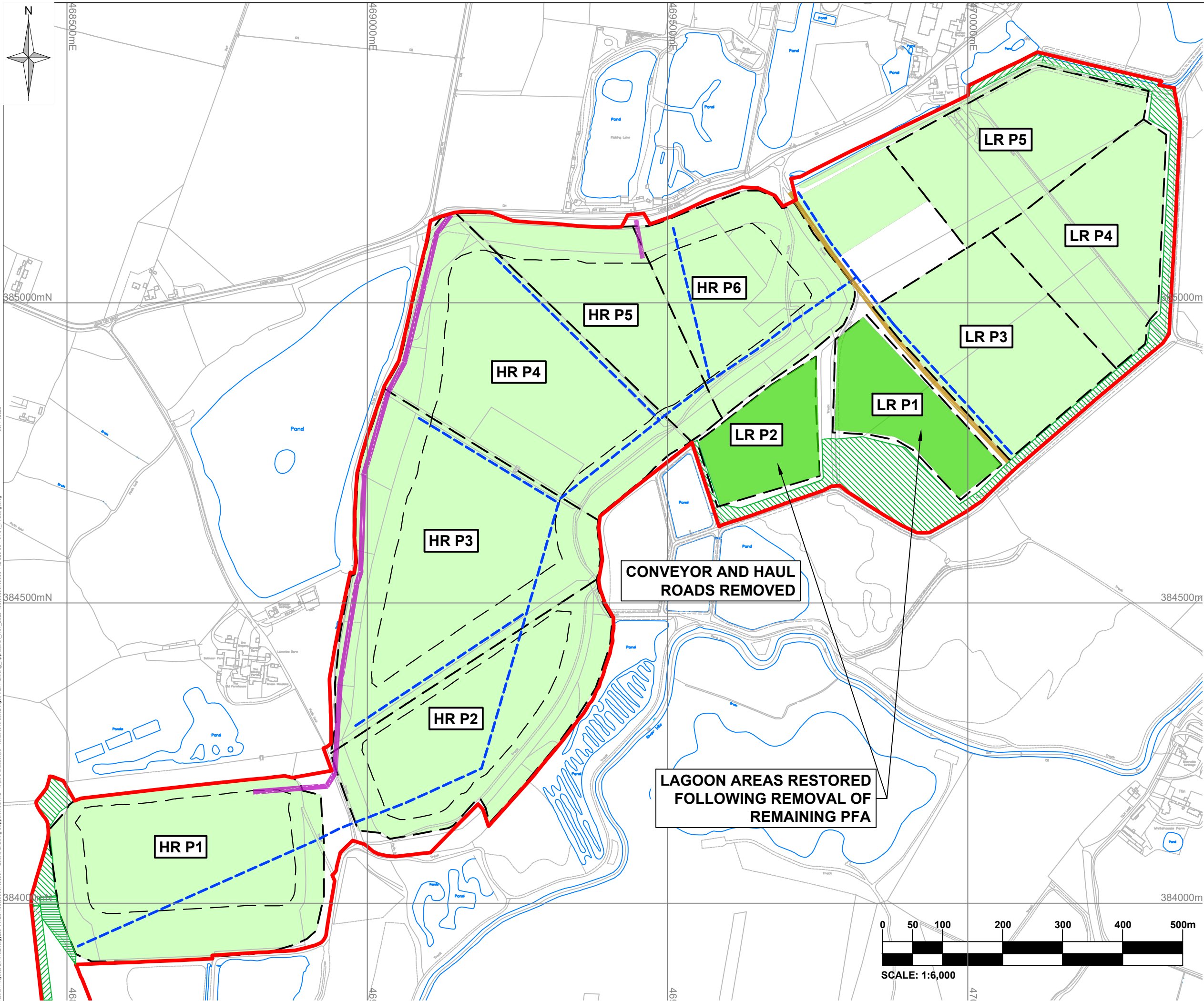
Scale	1:6000	@ A3	SLR Project No.	403.000007.00001			
Designed	N/A	Drawn	KW	Checked	BM	Authorised	CL
Date	N/A	Date	11/23	Date	11/23	Date	11/23

Drawing Number
030

Rev.
P01



09/11/2023
\\naif\ncotfs\adm\Projects 2\hive\energy\4-1426\403.000007.00001 - Lound Drawing Support\T\Tech\TD - max.3 characters - rename to suit\Draws\Final\Planning_Application_Nov_2023\403.000007.00001_12.02023\031.1.P01_Phasing.dwg



Notes:

1. Refer to plan 4092_DR_LAN_101 for the detailed restoration concept, including habitat types.

Legend:

- Site Boundary
- Phase Boundary
- Existing Ground
- Proposed Excavation Phase
- Proposed Restoration Phase
- Previously Restored Phase
- Filter Ponds (Indicative)
- Soakaway (Indicative)
- Advance Planting
- Retained Woodland
- Other Restoration Planting
- Field Conveyor & Haul Road
- Reinstated Drainage Ditch
- Existing Access Road
- New Farm Access Road

P01	Planning Application Issue.	11/23	KW	BM	CL
Rev	Amendments	Date	By	Chk	Auth



www.slrconsulting.com

Drawing Status & Suitability Code
Planning Application



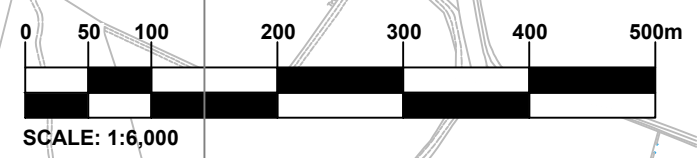
Project
Lound
Planning Application

Drawing Title
Phased Excavation & Infilling
Stage 12
LR P1 & P2 Restoration

Scale 1:6000	@ A3	SLR Project No. 403.000007.00001
Designed N/A	Drawn KW	Checked BM
Date N/A	Date 11/23	Date 11/23
Date	Date	Date
Date	Date	Date

Drawing Number
031

Rev.
P01



09/11/2023
\\naifn01fs\ADMIN\Projects_2\HiveEnergy\403.000007.00001 - Lound Drawing Support\T ech\TD - max.3 characters - rename to suit\Drawg\Final\Planning_Application_Nov_2023\403.000007.00001_12.020.031.1.P01_Phasing.dwg