



Retford Circular Economy Project: Environmental Statement Addendum

Volume 1: Addendum Text

January 2024

Project No.: 0695864



Document details	The details entered below are automatically shown on the cover and the main page footer. PLEASE NOTE: This table must NOT be removed from this document.
Document title	Retford Circular Economy Project: Environmental Statement Addendum
Document subtitle	Volume 1: Addendum Text
Project No.	0695864
Date	January 2024
Version	1.0
Author	Environmental Resources Management
Client Name	Lound Hive Limited

Signature Page

January 2024

Retford Circular Economy Project: Environmental Statement Addendum

Volume 1: Addendum Text



Sue Kaner
ERM - Consulting Director



Eleanor Barton
ERM - Consultant



Steve Purnell
ERM - Partner



Brian Dunlop
ERM - Technical Director



Matt Logan
SLR - Principal Consultant



Jane Hart
ERM - Associate Director



Sonia Devons
ERM - Senior Consultant




Andy Coates
ERM - Technical Director




Matt Slaymaker
ERM - Principle Ornithologist




Michael Fraser
ERM - Technical Director




Laurence Marshall
ERM - Consulting Senior Associate



Niall Olds
ERM - Technical Director



Maggie Dutton
SLR - Technical Director



Ben Mills
Accon - Senior Consultant

[Double click to insert signature]

[Double click to insert signature]

Name
Job title

Name
Job title

Environmental Resources Management Limited
2nd Floor, Exchequer Court
33 St Mary Axe
London
EC3A 8AA

© Copyright 2024 by ERM Worldwide Group Ltd and/or its affiliates ("ERM").
All rights reserved. No part of this work may be reproduced or transmitted in any form,
or by any means, without the prior written permission of ERM.

CONTENTS

1. Introduction
2. EIA Methodology
3. EIA Technical Engagement
4. Site Location and Description (No Update)
5. Changes to the Proposed Development
6. Legislative and Planning Policy Context (No Update)
7. Landscape and Visual Impact Assessment
8. Ecology and Ornithology
9. Hydrology, Hydrogeology and Flood Risk
10. Ground Conditions and Contamination
11. Cultural Heritage and Archaeology (No Update)
12. Noise
13. Air Quality
14. Traffic and Transport (No Update)
15. Climate Change (No Update)
16. Sustainability (No Update)
17. Interactions and Accumulations
18. Conclusions

List of Tables

- Table 1.1 Topics Scoped Out of the Environmental Statement Addendum
- Table 1.2 Figure comparison between the ES and ESA (found in Volume 2)
- Table 1.3 Technical Appendix Comparison between the ES and ESA (found in Volume 3)
- Table 2.1 Updated Cumulative Developments
- Table 2.2 New Cumulative Developments
- Table 3.1 Summary of Consultee Responses Received Since Submission
- Table 5.1 Revised Phase Numbers
- Table 5.2 Revised Indicative Scheme Phasing Order
- Table 5.3 Phase Working Timings
- Table 5.4 Summary of the Changes Made to the Proposed Development
- Table 7.1 Assessment of Landscape Effects
- Table 7.2 Summary of Viewpoints Disqualified from Selection
- Table 7.3 Summary of Visual Effects
- Table 8.1 Revised Summary of Ecological Sensitivities Per Phase
- Table 8.2 Ecology Survey Details

Table 8.3 Noise Scenarios Exceeding 55 dB ($L_{Aeq, 1 \text{ hour}}$)

Table 8.4 Changes to Proposed Habitats in the Revised Indicative Restoration Plan

Table 8.5 Potential Management within Each Habitat Type

Table 8.6 Estimated BNG Percentage Based on Average Phase Duration

Table 8.7 Estimated BNG Percentages Based on Bespoke Phase Duration and Grouped

Table 9.1 Consultation Responses related to Hydrology, Hydrogeology, and Flood Risk

Table 9.2 Source-Pathway-Receptor-Linkage

Table 9.3 Summary of Operational Effects

Table 10.1 Summary of Effects

Table 12.1 Consultee Responses with respect to Noise

Table 12.2 Noise Measurement Survey – Meteorological Conditions

Table 12.3 Noise Measurement Locations

Table 12.4 Summary of Long-Term Noise Measurement Survey (LT1)

Table 12.5 Summary of Long-Term Noise Measurement Survey (LT2)

Table 12.6 Summary of Long-Term Noise Measurement Survey (LT3)

Table 12.7 Summary of Long-Term Noise Measurement Survey (LT4)

Table 12.8 Summary of Short-Term Noise Measurement Survey

Table 12.9 L_{AFmax} – Noise Sources

Table 12.10 Noise Measurement Results – L_{AFmax}

Table 12.11 Soil Stripping – Predicted Noise Levels – Residential Receptors

Table 12.12 Dig-Down – Predicted Noise Levels – Residential Receptors

Table 12.13 Noise Modelling Scenarios – PFA Extraction

Table 12.14 Operational Noise Levels – Residential Receptors

Table 12.15 Restoration works – Worst-case Noise Levels

Table 12.16 DM2024 Scenario – Projected Baseline Traffic Flows 2024

Table 12.17 DS2024 Scenario – Projected Baseline Traffic Flows Plus Operational HGV Traffic 2024

Table 12.18 – Basic Noise Level comparison – DM2024 vs DS2024

Table 12.19 Noise Predictions – NSRs Within the SSSI – $L_{Aeq, 1hr}$ dB

Table 13.1 Amendments to Working Scheme

Table 13.2 Applied Assessment Levels

Table 13.3 Human Health Relevant Exposure

Table 13.4 Critical Levels for the Protection of Vegetation and Ecosystems

Table 13.5 Modelled Pollutants

Table 13.6 Emission Parameters: CHP Emission Source

Table 13.7 Emission Parameters: Drying Plant Emission Source

Table 13.8 Applied Surface Characteristics

Table 13.9 Model Outputs

Table 13.10 Modelled Discrete Receptors – Human Receptors

Table 13.11 Designated Ecological Sites

Table 13.12 Local Air Quality Monitoring

Table 13.13 DEFRA Background Maps

Table 13.14 Baseline Conditions at Human Receptors

Table 13.15 Predicted NO₂ Annual Means Impacts

Table 13.16 Predicted NO₂ 1-hour Mean (99.79%ile) Impacts

Table 13.17 Predicted PM₁₀ Annual Mean Impacts

Table 13.18 Predicted PM₁₀ 24-hour Mean (90.41%ile) Impacts

Table 13.19 Predicted Critical Levels

Table 17.1 Non-Negligible Magnitude Effects Arising in Two of More Chapters

Acronyms and Abbreviations

Name	Description
ACM	Asbestos Containing Material
AERA	Air Emissions Risk Assessment
AIR	Air Information Resource
AOD	Above Ordnance Datum
Approx.	Approximately
AQALs	Air Quality Assessment Levels
AQAP	Air Quality Action Plan
AQMA	Air Quality Management Area
AQS	Air Quality Strategy
AURN	Automatic Urban and Rural Network
B	Bridleway
BCT	Bat Conservation Trust
BDC	Bassetlaw District Council
bgl	Below ground level
BLDCA	Bassetlaw District Landscape Character Assessment
BNG	Biodiversity Net Gain
BOAT	Byway Open to All Traffic
BPIP	Building Profile Input Programme
BW	Byway
CAR 2012	Control of Asbestos Regulations 2012
CC	Climate Change
CEMP	Construction Environmental Management Plan
CHP	Combined Heat and Power
CLe	Critical Level

CLo	Critical Load
CMS	Construction Method Statements
CNMP	Construction Noise Management Plan
CQA	Construction Quality Assurance
dB	Decibel
DEFRA	Department for Environment, Food and Rural Affairs
DIA	Dust Impact Assessment
DMMP	Dust Management and Monitoring Plan
DMP	Drainage Management Plan
DWS	Drinking Water Standard
E	East
EA	Environment Agency
EALs	Environmental Assessment Levels
ECoW	Ecological Clerk of Works
eDNA	Environmental DNA
EHO	Environmental Health Officer
EIA	Environmental Impact Assessment
ELV	Emission Limit Value
EPA	Environmental Protection Agency
EQS	Environmental Quality Standard
ERM	Environmental Resources Management
ES	Environmental Statement
ESA	Environmental Statement Addendum
FP	Footpath
FRA	Flood Risk Assessment
GCN	Great Crested Newts
GHG	Greenhouse Gas
GLC	Ground Level Concentration
ha	Hectare
HGV	Heavy Goods Vehicle
HMMP	Habitat Management and Monitoring Plan
HR	High-Rise
HR / LR P[number]	High-Rise / Low-Rise Phase [number]
HSI	Habitat Suitability Index
IHP	Invertebrate Habitat Potential
km	Kilometre
LAQM	Local Air Quality Management
LCP	Landscape Character Parcel
LOD	Limit of detection
LR	Low-Rise
LVIA	Landscape and Visual Impact Assessment
LWS	Local Wildlife Site
m	Metre
MCPD	Medium Combustion Plant Directive
mm	Millimetre
N	North

NCC	Nottinghamshire County Council
NE	Natural England
NG	Natural Gas
NOx	Nitrous Oxide
NSR	Noise Sensitive Receptors
NTS	Non-Technical Summary
NW	Northwest
NWT	Nottinghamshire Wildlife Trust
oCEMP	Outline Construction Environmental Management Plan
OMH	Open Mosaic Habitat
OMMP	Outline Monitoring and Mitigation Plan
PAH	Poly-aromatic hydrocarbons
PC	Process Contribution
PEA	Preliminary Ecology Assessment
PEC	Predicted Environmental Concentration
PFA	Pulverised Fuel Ash
PM ₁₀	Particulate Matter
PRF	Potential Roost Features
PRoW	Public Right of Way
RCEP	Retford Circular Economy Project
RSPB	Royal Society for the Protection of Birds
S	South
SAC	Special Area of Conservation
SE	Southeast
SG	Specified Generator
SGR	Specified Generator Regulations
SLM	Sounds Level Meter
SPA	Special Protection Area
SRTM	Shuttle Radar Topography Mission
SSSI	Site of Special Scientific Interest
SSW	South Southwest
SuD _s	Sustainable Drainage Systems
SVOC	Semi-volatile organic compounds
SW	Southwest
TA	Technical Appendix
VP	Viewpoint
W	West
WAP	Waste Acceptance Procedure
WEMP	Water Environmental Management Plan
WSW	West Southwest
ZTV	Zone of Theoretical Visibility