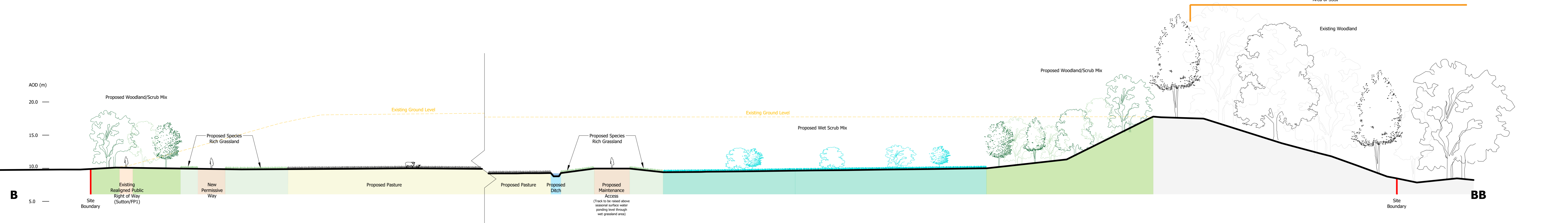
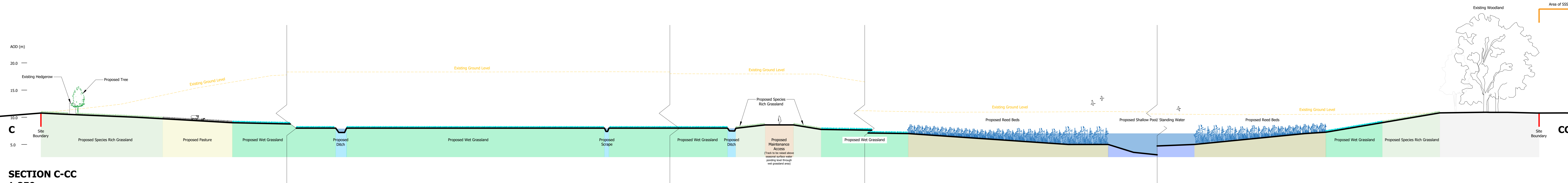


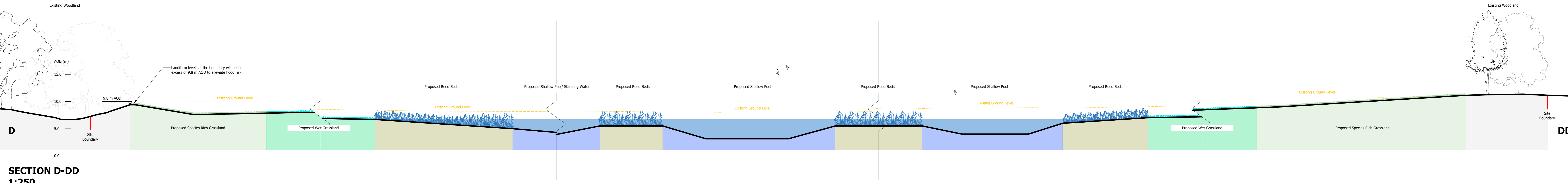
SECTION A-AA
1:250



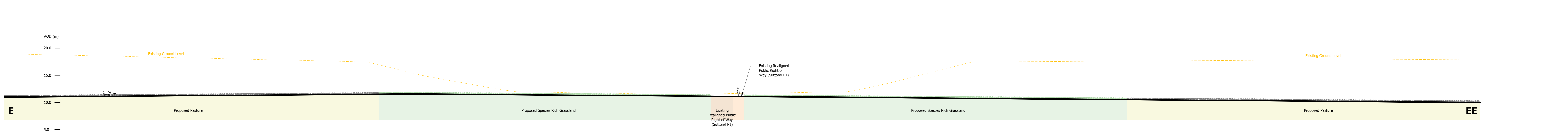
SECTION B-BB
1:250



SECTION C-CC
1:250



SECTION D-DD
1:250



SECTION E-EE
1:250

REVISION SCHEDULE		
Rev	Date	Description
A	03.08.23	Added track and footpath back along northern boundary (WM)
B	15.08.23	Permissive footpath and bridleway updated (WM)
C	01.09.23	Additional section added (WM)
D	11.12.23	Footpath and access name updated (WM)

THIS DRAWING HAS BEEN PREPARED IN ACCORDANCE WITH THE SCOPE OF ERM'S AGREEMENT WITH ITS CLIENT AND IS SUBJECT TO THE TERMS OF THAT AGREEMENT. ERM ACCEPTS NO LIABILITY FOR ANY USE OF THIS DOCUMENT OTHER THAN BY ITS CLIENT AND ONLY FOR THE PURPOSES FOR WHICH IT WAS PREPARED AND PROVIDED.

NOTES:

- THIS DRAWING IS TO BE READ IN CONJUNCTION WITH ALL OTHER RELEVANT DOCUMENTATION.
- ALL DIMENSIONS, CHANGES, LEVELS AND COORDINATES ARE IN METERS UNLESS OTHERWISE STATED.
- THIS DRAWING IS TO BE READ IN CONJUNCTION WITH THE PROJECT HEALTH & SAFETY FILE FOR ANY IDENTIFIED POTENTIAL RISKS.
- THIS DRAWING IS THE COPYRIGHT OF ERM AND CANNOT BE REPRODUCED IN ANY FORM WITHOUT THE EXPRESS CONSENT OF THE COMPANY. WRITTEN AND SCALED DIMENSIONS TO BE CHECKED ON SITE, AND ANY DISCREPANCIES SHOULD BE REPORTED TO ERM PRIOR TO WORK COMMENCING ON SITE.

BASE: Reproduced from Ordnance Survey digital map data © Crown copyright 2023. All rights reserved. Licence number 100048606

GRID REFERENCE: SK 692 847

FIGURE 7.14

PROJECT: Retford Circular Economy

TITLE: Indicative Section Plan

CLIENT: Lound Hive Limited

DATE: 28.07.23

DRAWN: WM

CHECKED: SK

SCALE: 1:250@A0

DRAWING NO.: 4092_OR_LAN_103

REVISION: D

Environmental Resources Management

1C Swinegate Court East
3 Swinegate
York, YO1 8AU
tel: +44 (0)1904 715 470
https://www.erm.com

