

Bellmoor Cottage

Existing View - 1 of 2



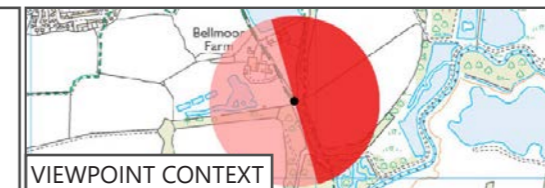
Artist Impression - Year 1 Restoration of HR P3 - 1 of 2

Retford Circular Economy Project



Viewpoint Location: 468927E 384268N  
 View Direction: 74°  
 Camera Elevation: 16m AOD  
 Distance to Development: On Site Boundary  
 Horizontal Field of View: 180 degrees  
 Date of Photography: 26.09.2022

Paper Size: 420 mm x 297 mm  
 Image Size: 111.25 mm x 398 mm  
 Camera: Nikon D3  
 Lens: 50 mm  
 Camera Height: 1.5 m  
 Time of Photography: 13:42




VIEWPOINT CONTEXT

Figure:7.21a

Viewpoint 9:  
 PRoW South Of Bellmoor Farm





Existing View - 2 of 2



Artist Impression - Year 1 Restoration of HR P3 - 2 of 2

Retford Circular Economy Project



Viewpoint Location: 468927E 384268N  
 View Direction: 74°  
 Camera Elevation: 16m AOD  
 Distance to Development: On Site Boundary  
 Horizontal Field of View: 180 degrees  
 Date of Photography: 26.09.2022

Paper Size: 420 mm x 297 mm  
 Image Size: 111.25 mm x 398 mm  
 Camera: Nikon D3  
 Lens: 50 mm  
 Camera Height: 1.5 m  
 Time of Photography: 13:42

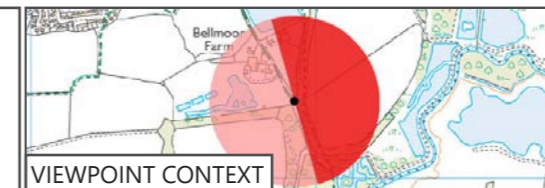



Figure:7.21b

Viewpoint 9:  
PRoW South Of Bellmoor Farm





Retford Circular Economy Project		Viewpoint Location: 468720E 384687N	Paper Size: 420 mm x 297 mm	<p>VIEWPOINT CONTEXT</p>	Figure:7.22a
	View Direction: 130°	Image Size: 111.25 mm x 398 mm	Camera: Nikon D3		
	Camera Elevation: 12m AOD	Lens: 50 mm			Camera Height: 1.5 m
	Distance to Development: 0.26km	Horizontal Field of View: 180 degrees	Time of Photography: 13:11		Viewpoint 10: PRoW at Sutton Lake
	Date of Photography: 26.09.2022				



HR P1

HR P2 (to the rear of HR P3)

HR P3

Bellmoor Cottage

Bellmoor Farm



Existing View - 2 of 2



Artist Impression - Year 15 to 20 Post Restoration of HR P3 - 2 of 2

Retford Circular Economy Project



Viewpoint Location: 468720E 384687N  
 View Direction: 130°  
 Camera Elevation: 12m AOD  
 Distance to Development: 0.26km  
 Horizontal Field of View: 180 degrees  
 Date of Photography: 26.09.2022

Paper Size: 420 mm x 297 mm  
 Image Size: 111.25 mm x 398 mm  
 Camera: Nikon D3  
 Lens: 50 mm  
 Camera Height: 1.5 m  
 Time of Photography: 13:11

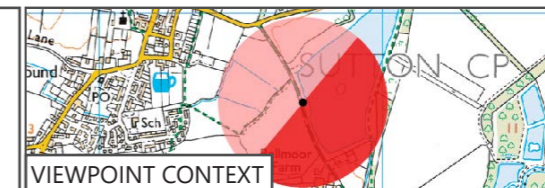



Figure:7.22b

Viewpoint 10:  
PRoW at Sutton Lake



HR P6

HR P5



Existing View - 1 of 2



Artist Impression - Year 15 to 20 Post Restoration of HR P5 - 1 of 2

Retford Circular Economy Project



Viewpoint Location: 469360E 385148N  
 View Direction: 183°  
 Camera Elevation: 15m AOD  
 Distance to Development: On Site Boundary  
 Horizontal Field of View: 180 degrees  
 Date of Photography: 26.09.2022

Paper Size: 420 mm x 297 mm  
 Image Size: 111.25 mm x 398 mm  
 Camera: Nikon D3  
 Lens: 50 mm  
 Camera Height: 1.5 m  
 Time of Photography: 08:48



Figure:7.23a

Viewpoint 11:  
Lound Low Road at Wetland Fisheries





Existing View - 2 of 2



Artist Impression - Year 15 to 20 Post Restoration of HR P5 - 2 of 2

Retford Circular Economy Project



Viewpoint Location: 469360E 385148N  
 View Direction: 183°  
 Camera Elevation: 15m AOD  
 Distance to Development: On Site Boundary  
 Horizontal Field of View: 180 degrees  
 Date of Photography: 26.09.2022

Paper Size: 420 mm x 297 mm  
 Image Size: 111.25 mm x 398 mm  
 Camera: Nikon D3  
 Lens: 50 mm  
 Camera Height: 1.5 m  
 Time of Photography: 08:48



VIEWPOINT CONTEXT

Figure:7.23b

Viewpoint 11:  
Lound Low Road at Wetland Fisheries