

# Retford Circular Economy Project Environmental Statement Addendum – Volume 3 Technical Appendices

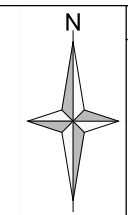
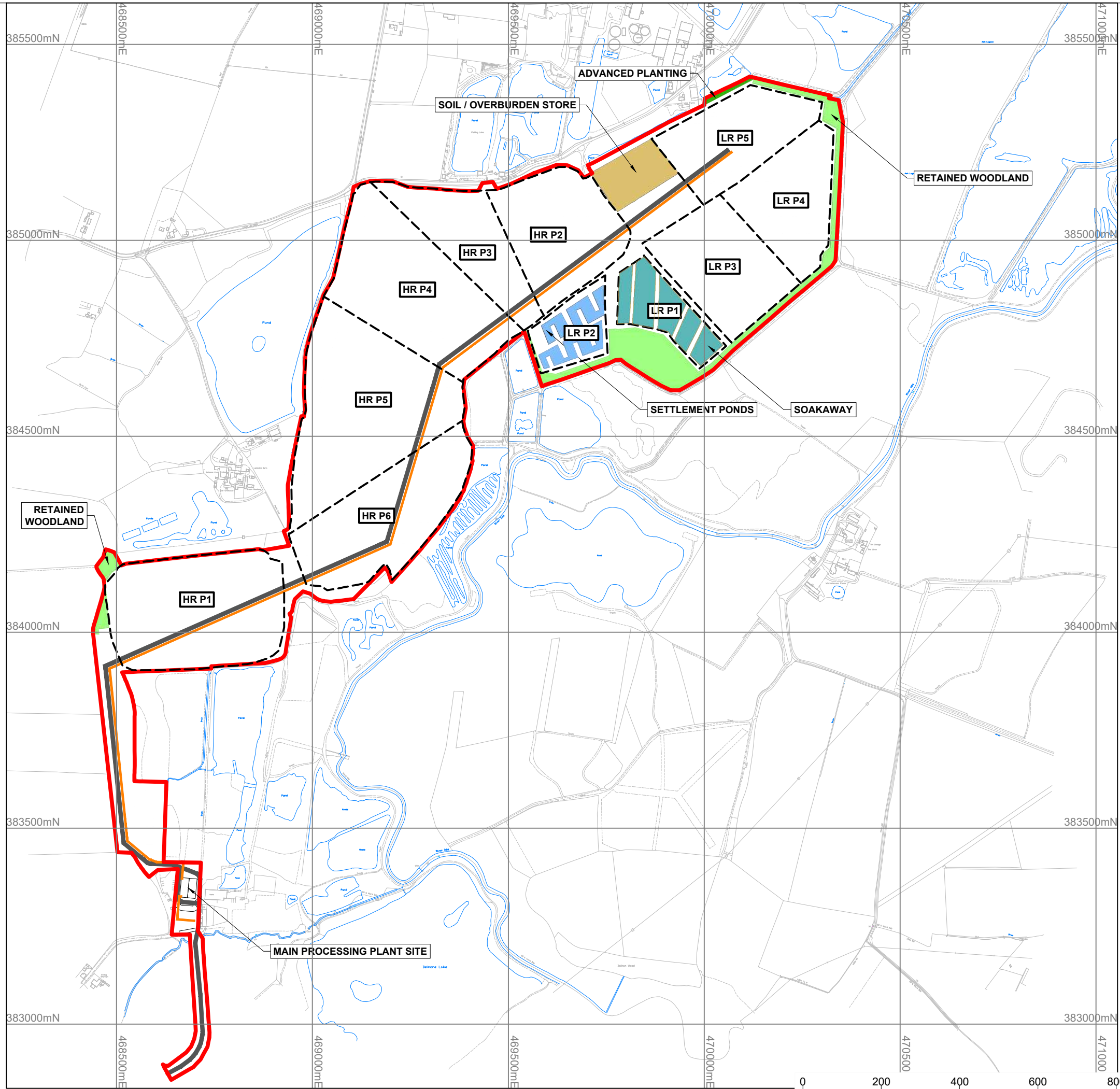
Technical Appendix 5.1: Site Layout Plans

January 2024

Project No.: 0695864

Document details	
Document title	Retford Circular Economy Project Environmental Statement Addendum - Volume 3 Technical Appendices
Document subtitle	Technical Appendix 5.1 Site Layout Plans
Project No.	0695864
Date	January 2024
Version	1.0
Author	Environmental Resources Management
Client Name	Lound Hive Limited





**Legend:**

- Site Boundary
- Phase Boundary
- Access Road
- Conveyor
- Soil / Overburden Storage Area
- Settlement Ponds (Indicative)
- Soakaway (Indicative)
- Processing Area
- Advance Planting
- Retained Woodland

P01	Planning Application Issue.	11/23	KW	MM	CL
Rev	Amendments	Date	By	Chk	Auth



[www.slrconsulting.com](http://www.slrconsulting.com)

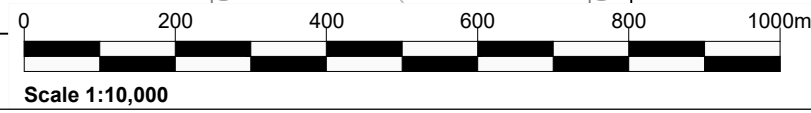
Drawing Status & Suitability Code  
**Planning Application**



Project  
**Lound  
Planning Application**

Drawing Title  
**Outline Site Layout**

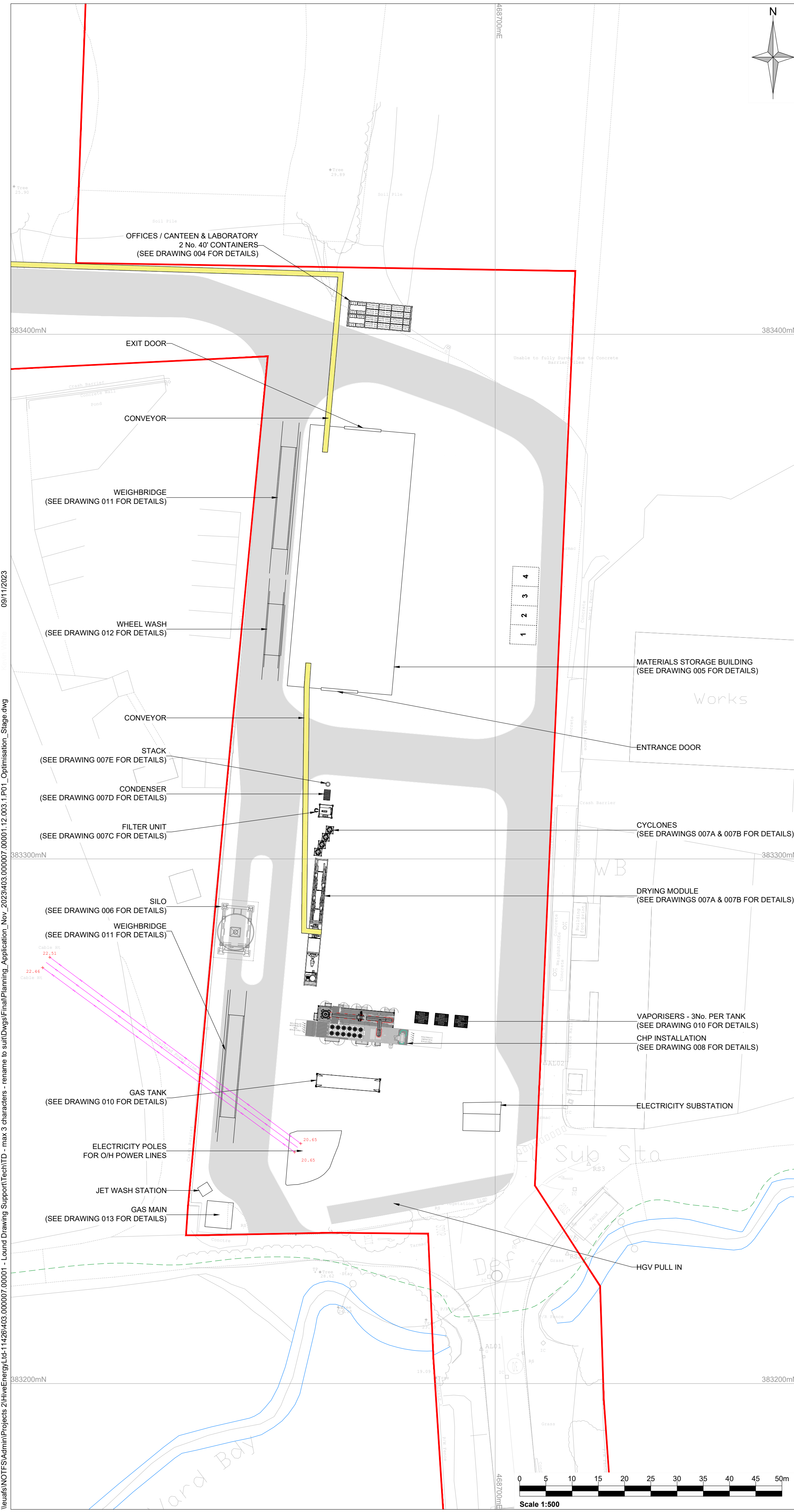
Scale <b>1:10,000</b>	@ A3	SLR Project No. <b>403.000007.00001</b>
Designed <b>N/A</b>	Drawn <b>KW</b>	Checked <b>MM</b>
Date <b>N/A</b>	Date <b>11/23</b>	Date <b>11/23</b>
Drawing Number <b>001</b>	Rev. <b>P01</b>	



09/11/2023  
\\na15\NOTFS\Admin\Projects\2HiveEnergy\1426\403.000007.00001 - Lound Drawing Support\Tech\TD - max.3 characters - rename to suit\Drawg\Final\Planning\_Application\_Nov\_2023\403.000007.00001.12.001.1.P01\_Outline\_Site\_Layout.dwg







**Notes:**

- Drawing based on information supplied by Hive Energy Ltd, Ref: General Layout Proposal\_Draft 01092021\_REV\_2-2.DWG.
- All measurements are in metres unless otherwise specified.
- Exact location of perimeter security fencing to be determined.

**Legend:**

- Application Boundary
- Existing Site Infrastructure
- Existing Public Right of Way
- Existing HV Electricity Lines

09/11/2023

\\naufs\NOTFS\Admin\Projects\2\HiveEnergy\td-11426\403.000007.00001 - Lound Drawing Support\Tech\TD - max 3 characters - rename to suit\Draws\Final\Planning\_Application\_Nov\_2023\403.000007.00001.12.003.1.P01\_Optimisation\_Stage.dwg

P01	Planning Application Issue.	11/23	KW	MM	CL
Rev	Amendments	Date	By	Chk	Auth



[www.slrconsulting.com](http://www.slrconsulting.com)

Drawing Status & Suitability Code  
**Planning Application**

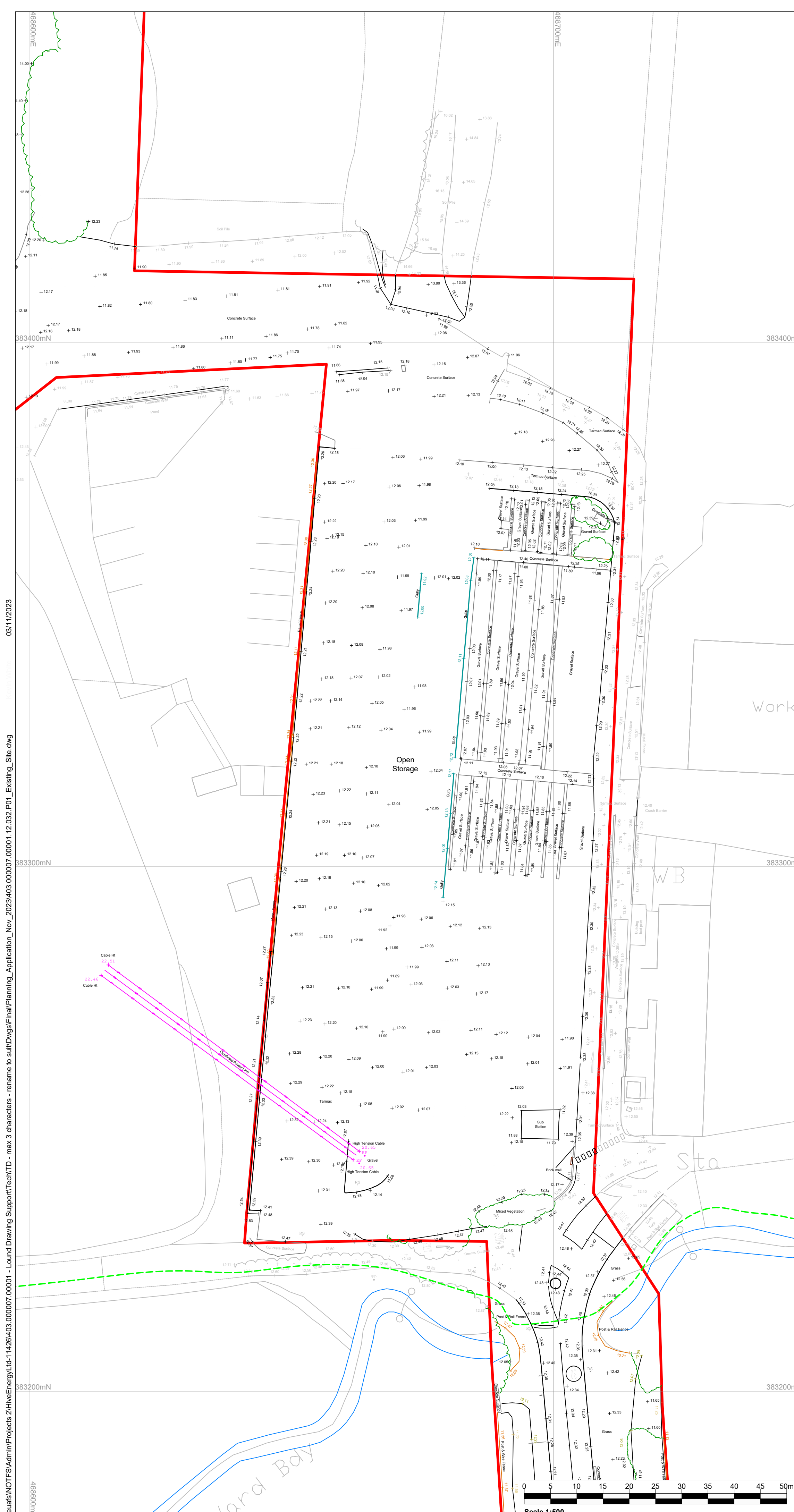


Client  
**Lound**  
Planning Application

Drawing Title  
**Optimisation Stage Site Layout**

Scale	1:500	@ A2	SLR Project No.	403.000007.00001			
Designed	N/A	Drawn	KW	Checked	MM	Authorised	CL
Date	N/A	Date	11/23	Date	11/23	Date	11/23
Drawing Number	<b>003</b>			Rev.	<b>P01</b>		





**Notes:**  
 1. Drawing based on information supplied by hive energy ltd, ref: 8896-1-3d.dwg, date received: 25.10.2022.

- Legend:**
- Application Boundary
  - Existing public Right of Way
  - Existing HV / Electricity Lines
  - Existing Drainage Channel
  - Existing Fence Line
  - Existing Vegetation

03/11/2023

NeuatsNOTFSAdmin\Projects 2\HiveEnergy\td-11426\403.000007.00001 - Lound Drawing Support\Tech\TD - max 3 characters - rename to suit\Drawgs\Final\Planning\_Application\_Nov\_2023\403.000007.00001.12.032.P01\_Existing\_Site.dwg

Rev	Amendments	Date	By	Chk	Auth



[www.slrconsulting.com](http://www.slrconsulting.com)

Drawing Status & Suitability Code  
**Planning Application**



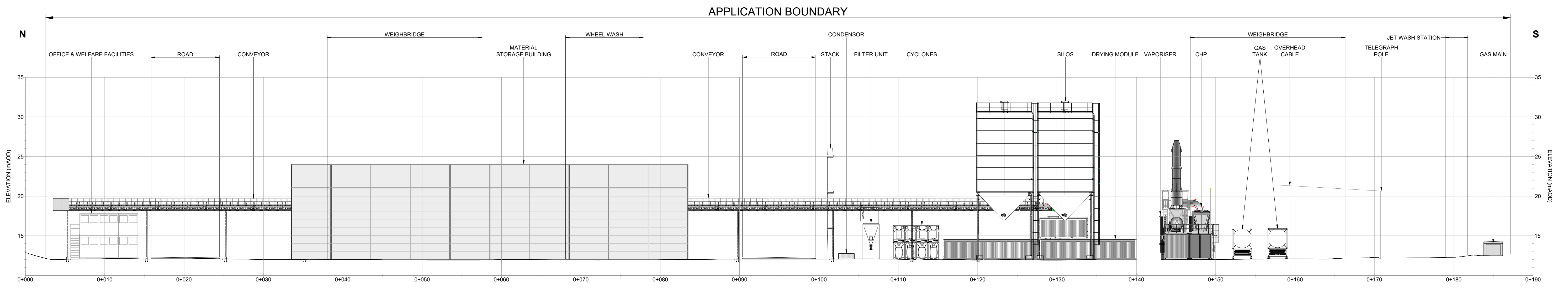
Client  
**Lound Planning Application**

Drawing Title  
**Existing Site Layout Plan**

Scale <b>1:500</b>		SLR Project No. <b>403.000007.00001</b>
Designed <b>N/A</b>	Drawn <b>KW</b>	Checked <b>MM</b>
Date <b>N/A</b>	Date <b>11/23</b>	Date <b>11/23</b>
Drawing Number <b>032</b>		Rev. <b>0</b>



Notes:  
1. All measurements are in metres unless otherwise specified.



P01	Planning Application Issue.	20/10/23	KW	MM	CL
Rev	Amendments	Date	By	Chk	Auth



Drawing Status & Suitability Code  
**Planning Application**



Client  
**Lound**  
Planning Application

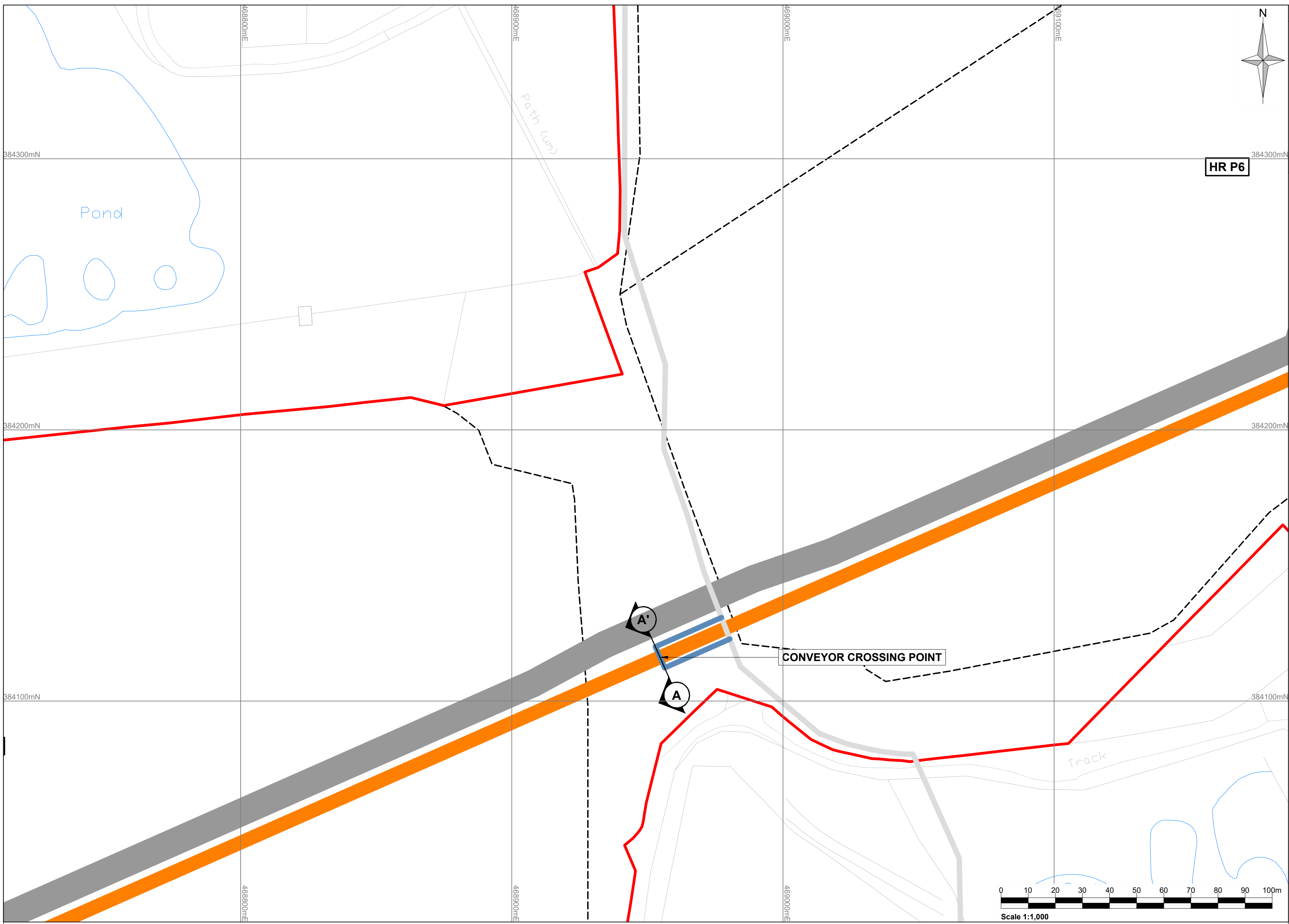
Project  
**Main Processing Plant**  
Cross Section

Scale  
1:250 @ A1 SLR Project No.  
403.000007.00001

Designed	Drawn	Checked	Authorised
N/A	KW	MM	CL
Date	Date	Date	Date
N/A	11/23	11/23	11/23

Drawing Number  
**009** Rev  
**P01**





**Notes:**

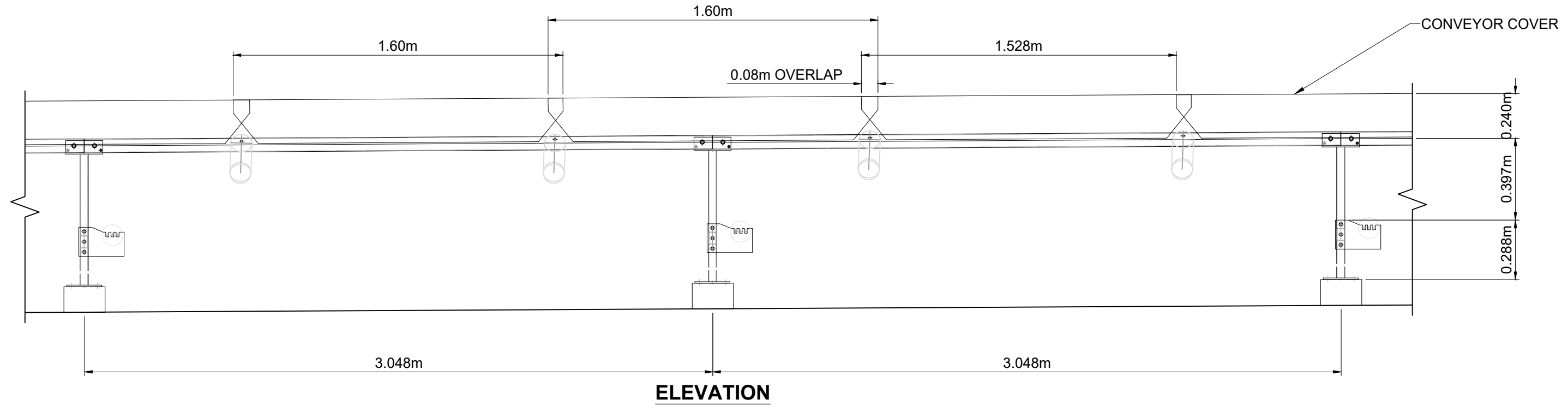
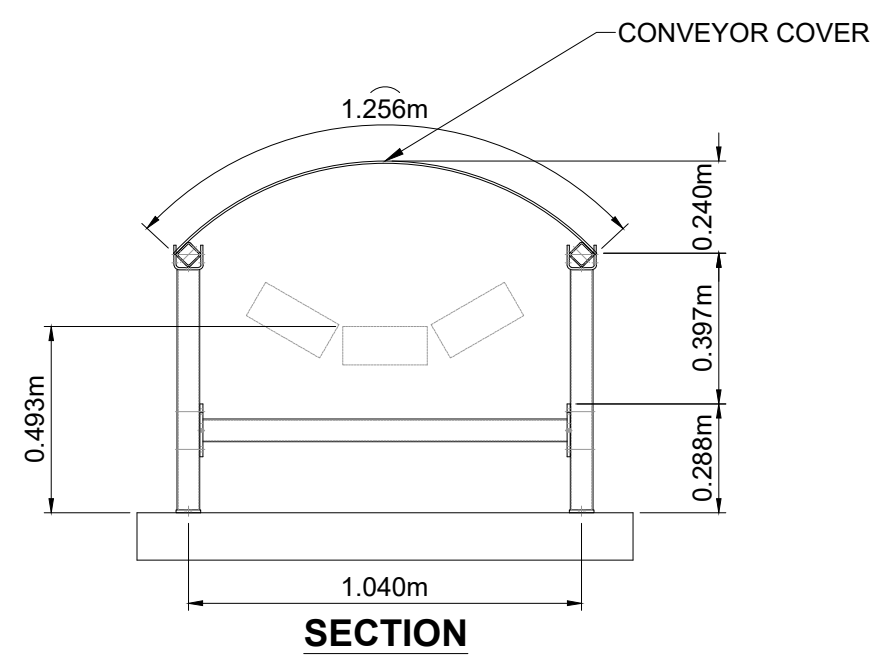
- All measurements are in metres unless otherwise specified.
- Footpath to be gated where road crossings occur.

**Legend:**

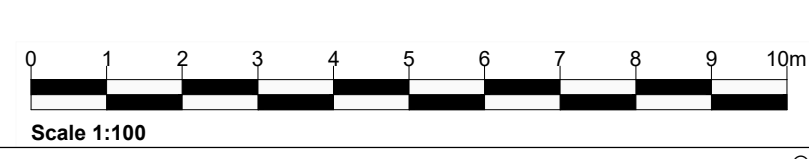
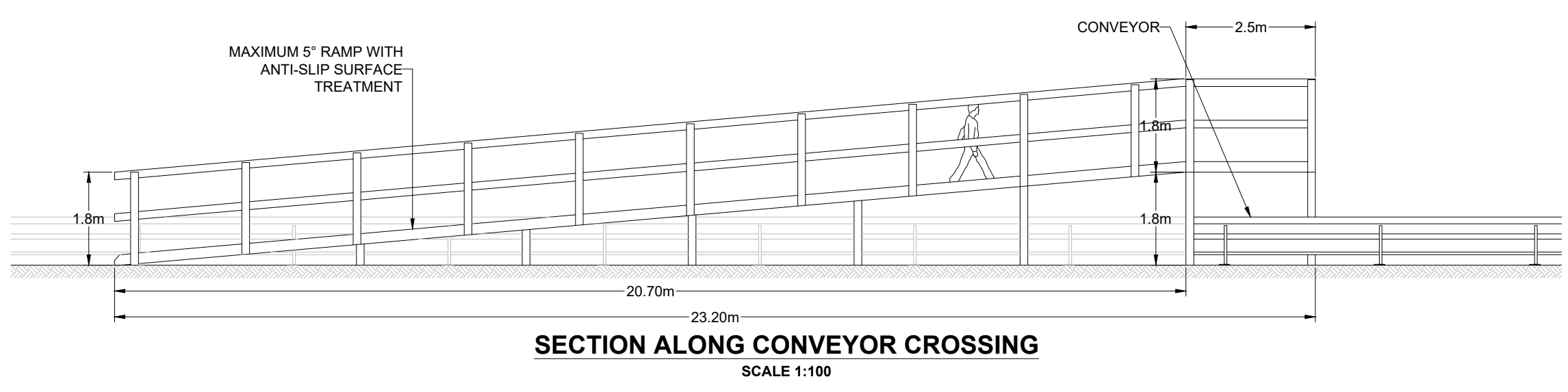
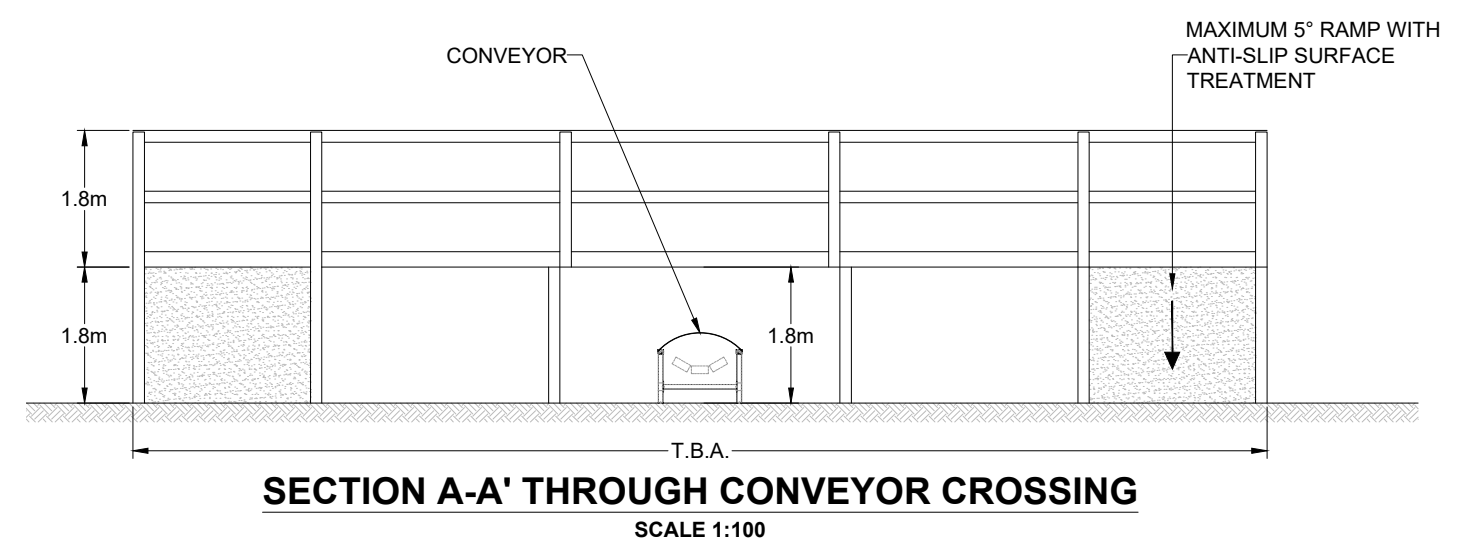
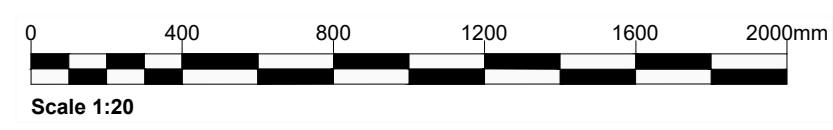
- Site Boundary
- Phase Boundary
- Access Road
- Conveyor
- Footpath
- Conveyor Crossing

**HR P6**

**PLAN SHOWING LOCATION OF CONVEYOR CROSSING**  
SCALE 1:1000



**TYPICAL COVERED GROUND CONVEYOR DETAILS**  
SCALE 1:20



P01	Planning Application Issue.	11/23	KW	MM	CL
Rev	Amendments	Date	By	Chk	Auth

**SLR**  
www.slrconsulting.com

Drawing Status & Suitability Code

**Planning Application**

Client  
**HIVE**  
AGGREGATES

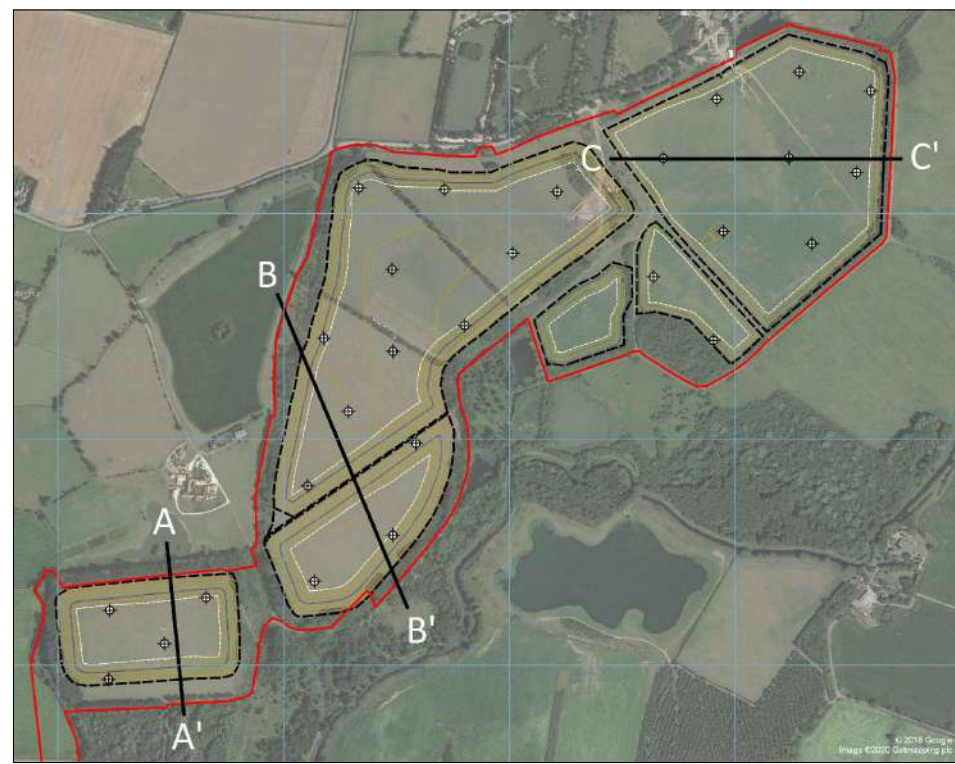
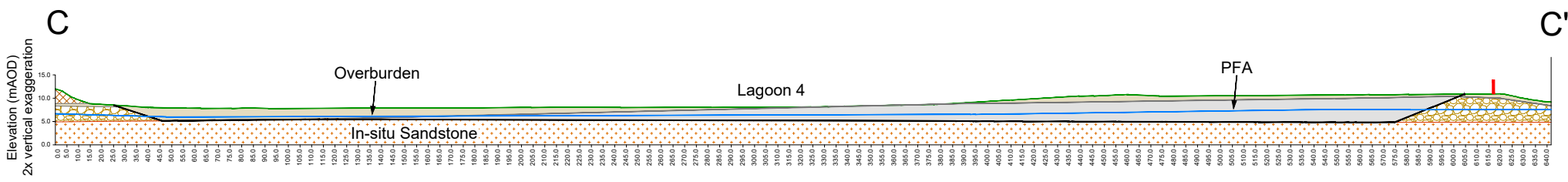
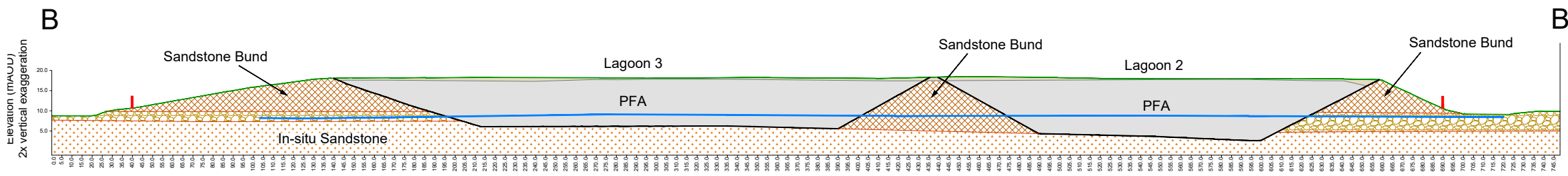
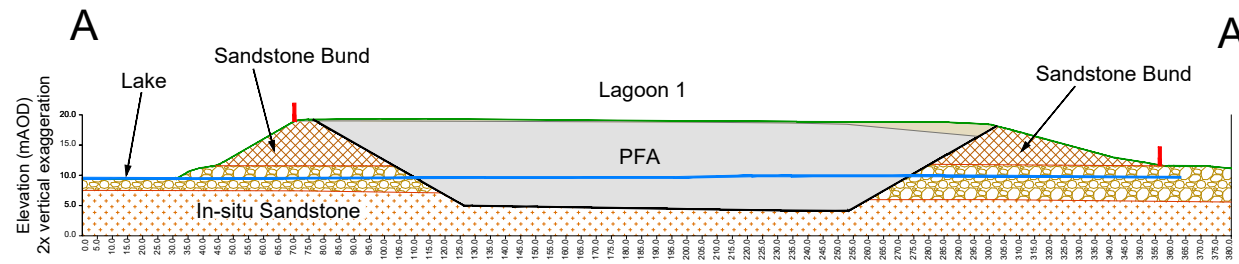
Project  
**Lound**  
Planning Application

Drawing Title  
**Conveyor Crossing Plan & Typical Details**

Scale As Shown	@ A1	SLR Project No. 403.000007.00001
Designed N/A	Drawn KW	Checked MM
Date N/A	Date 11/23	Date 11/23
Drawing Number <b>015</b>	Rev <b>P01</b>	


09/11/2023  
\\naif\NOTES\Admin\Projects 2\HiveEnergy\1426\403.000007.00001 - Lound Drawing Support\Tech\TD - max.3 characters - rename to suit\Drawings\Final\Planning\_Application\_Nov\_2023\403.000007.00001\_12.015.1.P01\_Conveyor\_Crossing.dwg





**LEGEND**

- | SITE BOUNDARY
- TOPOGRAPHY
- GROUNDWATER ESTIMATED AT TIME OF DRILLING
- LIMIT OF PFA
- PFA
- OVERBURDEN
- SAND & GRAVEL
- SANDSTONE
- SANDSTONE BUND



Revision	By	Chk'd By	Date	Comments

3RD FLOOR  
THE BREW HOUSE  
JACOB STREET  
BRISTOL, BS2 0EQ  
T: 01179 064280  
www.slrconsulting.com

Site  
RET FORD CIRCULAR  
ECONOMY PROJECT

Project  
PFA RESOURCES ASSESSMENT

Drawing Title  
**CROSS SECTIONS**

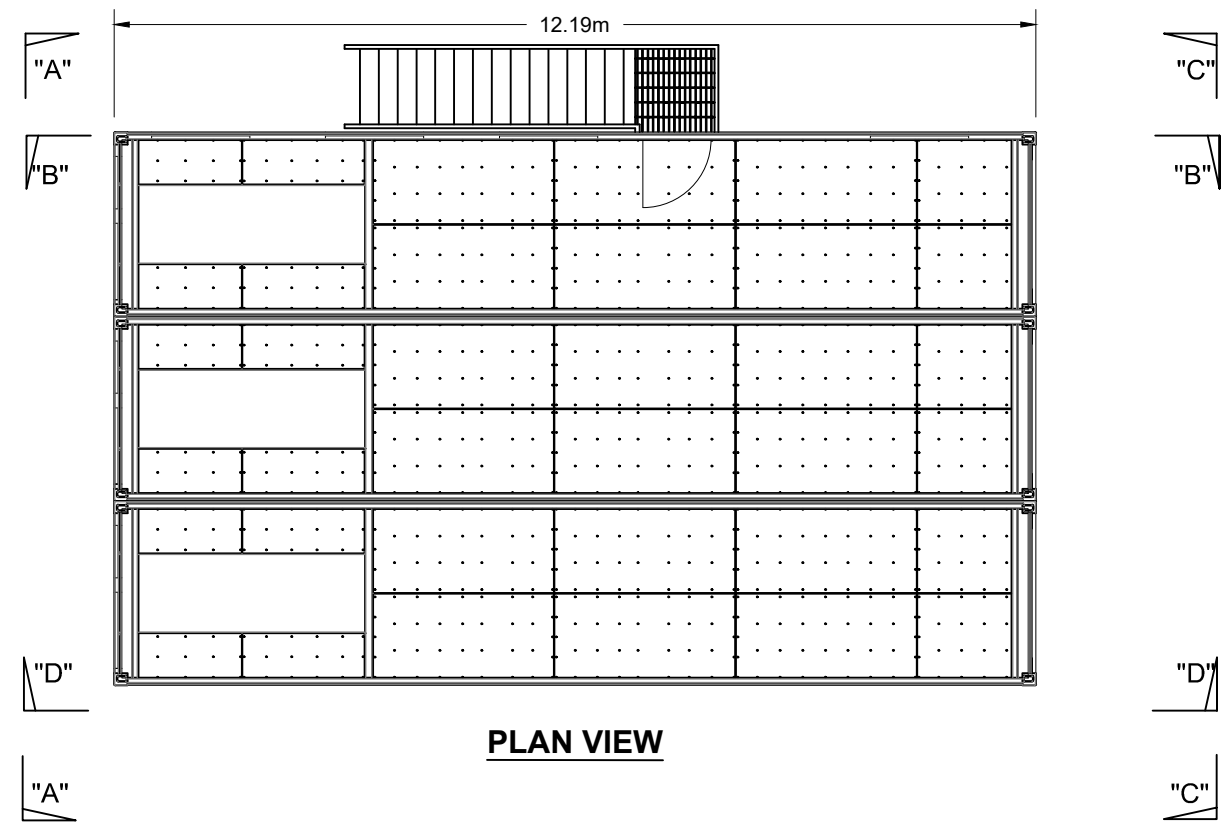
Scale  
1:4000@ A3

Date  
FEBRUARY 2023

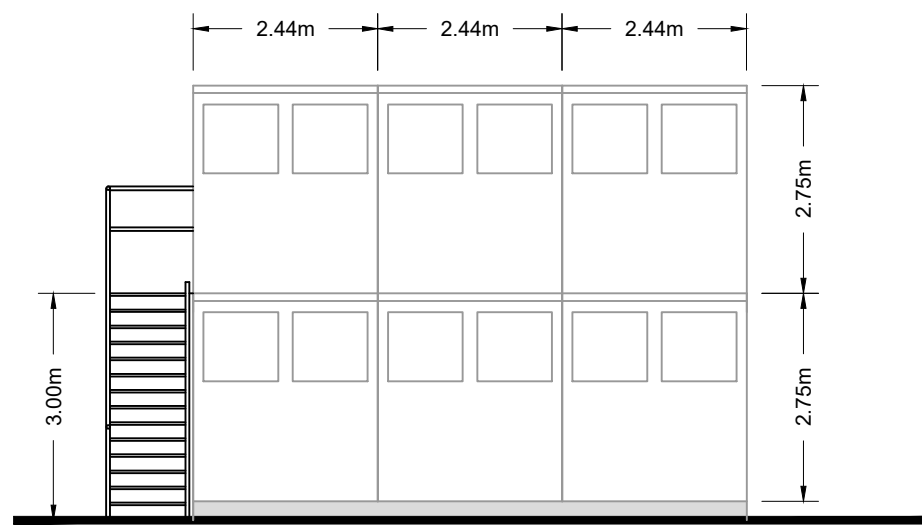
Drawing Number  
**018**

Revision  
**0**

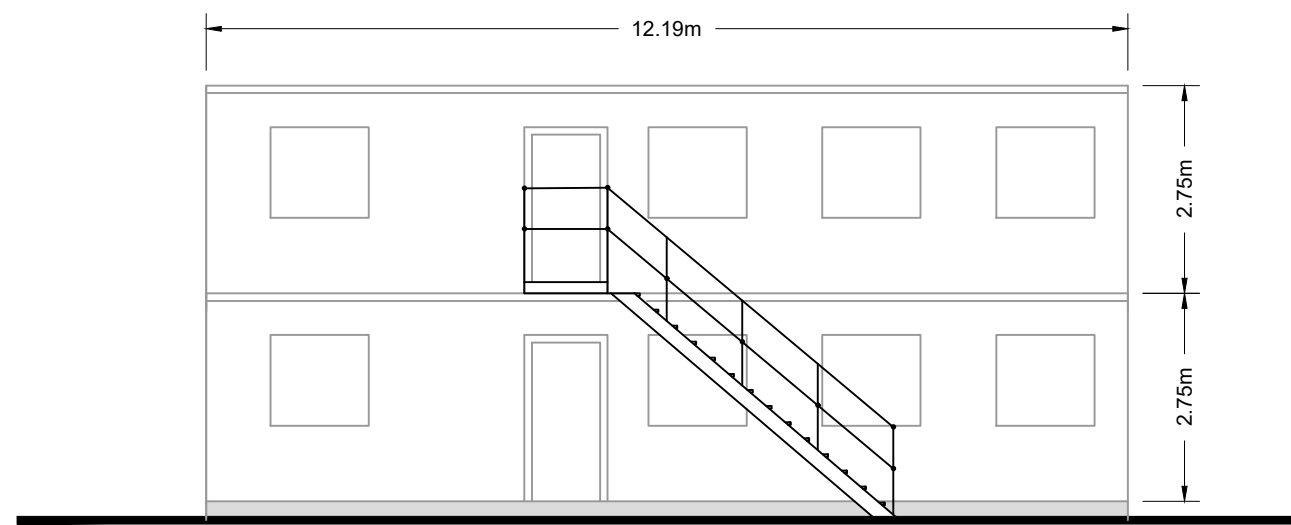
**FINAL**




**PLAN VIEW**




**ELEVATION ON "A" - "A"**



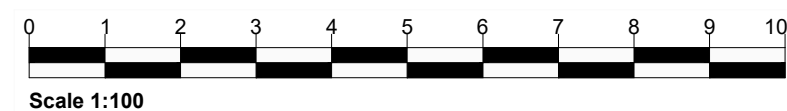
**ELEVATION ON "B" - "B"**



**ELEVATION ON "D" - "D"**



**ELEVATION ON "C" - "C"**



**Notes:**

- All measurements are in metres unless otherwise specified.

P01	Planning Application Issue.	11/23	KW	MM	CL
Rev	Amendments	Date	By	Chk	Auth



[www.slrconsulting.com](http://www.slrconsulting.com)

Drawing Status & Suitability Code  
**Planning Application**



Project  
**Lound**  
 Planning Application

Drawing Title  
**Office / Welfare Accommodation Elevations**

Scale	1:100 @ A2	SLR Project No.	403.000007.00001
-------	------------	-----------------	------------------

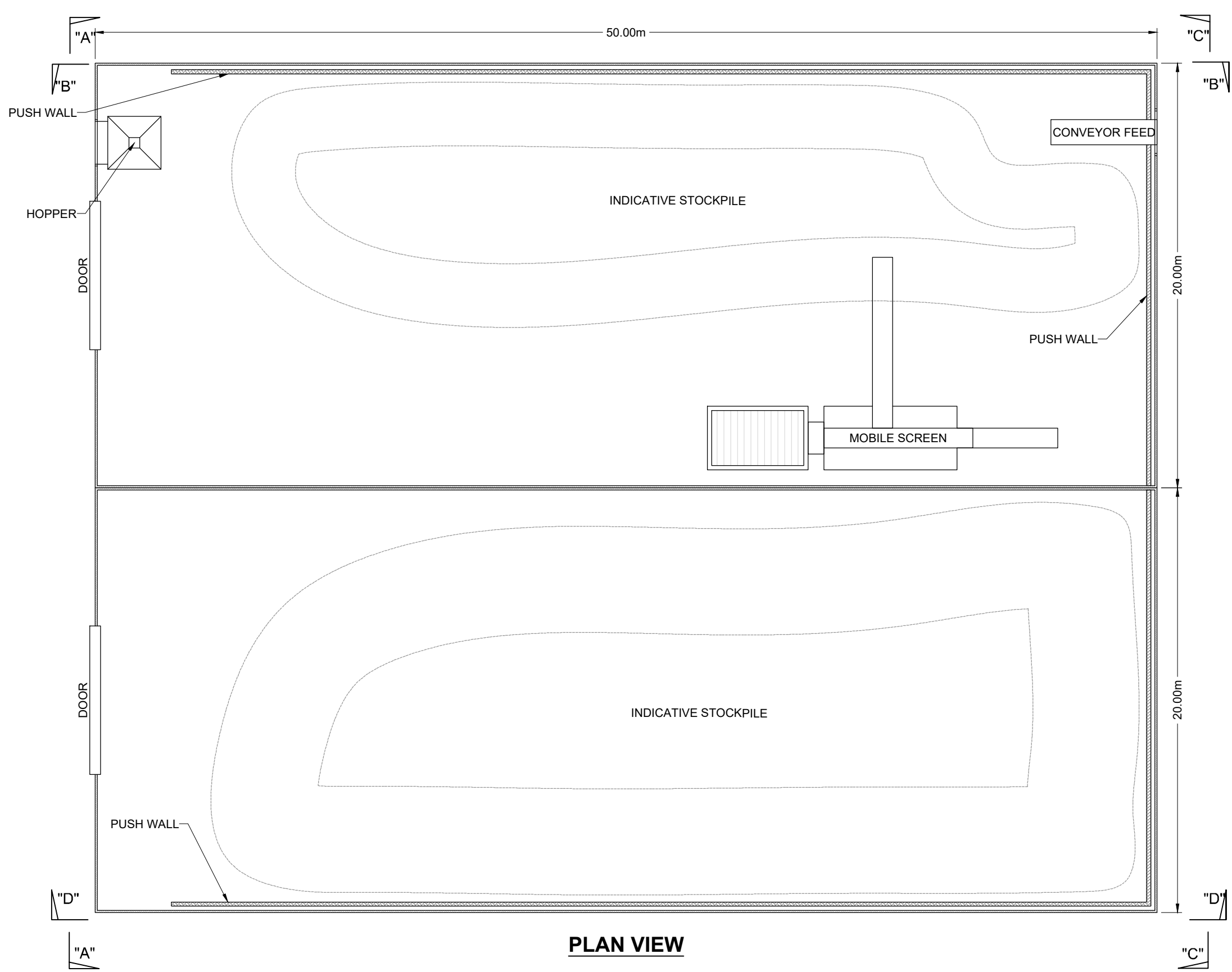
Designed	N/A	Drawn	KW	Checked	MM	Authorised	CL
----------	-----	-------	----	---------	----	------------	----

Date	N/A	Date	11/23	Date	11/23	Date	11/23
------	-----	------	-------	------	-------	------	-------

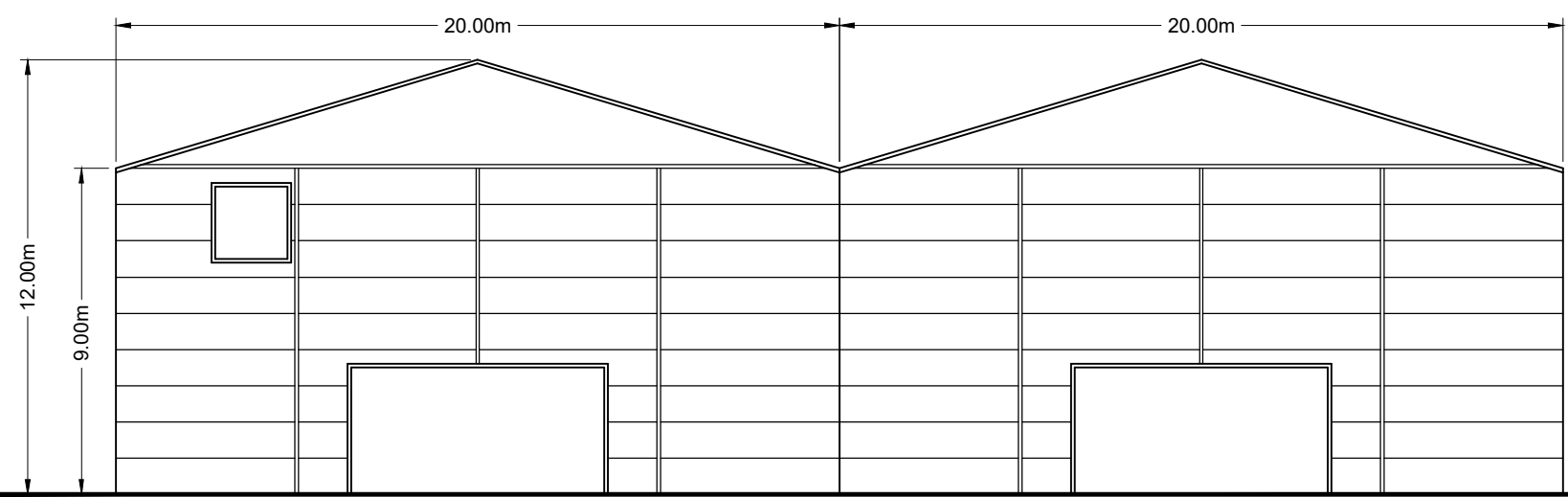
Drawing Number	<b>004</b>	Rev.	<b>P01</b>
----------------	------------	------	------------



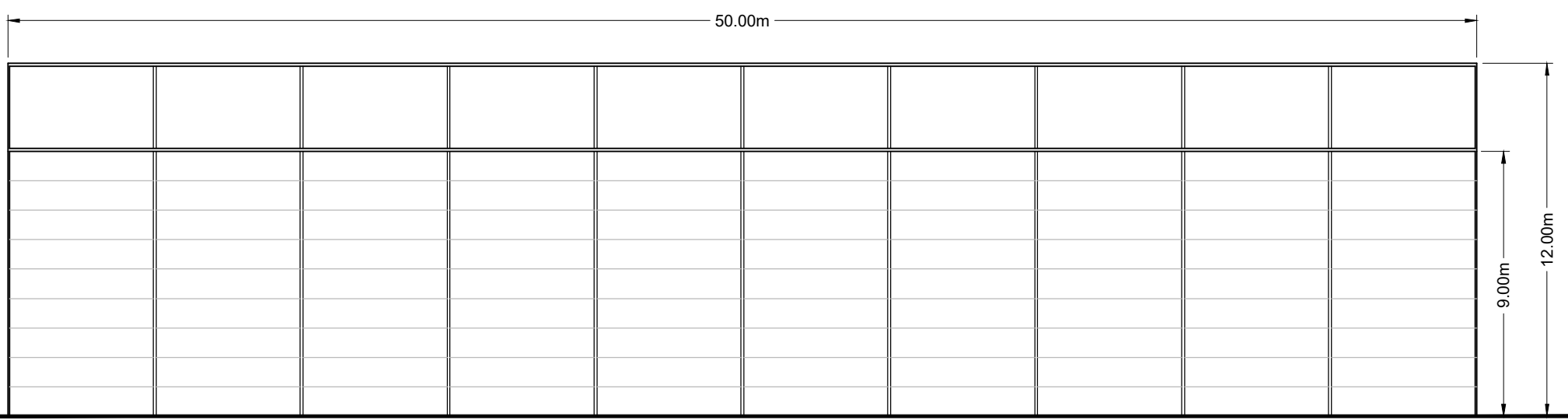
05/11/2023  
 \neafis\NOTFS\Admin\Projects 2\HiveEnergy\ld-11426\403.000007.00001 - Lound Drawing Support\Tech\TD - max 3 characters - rename to suit\Drawgs\Final\Planning\_Application\_Nov\_2023\403.000007.00001.12.005.P01\_Materials\_Storage\_Building\_Elevations.dwg



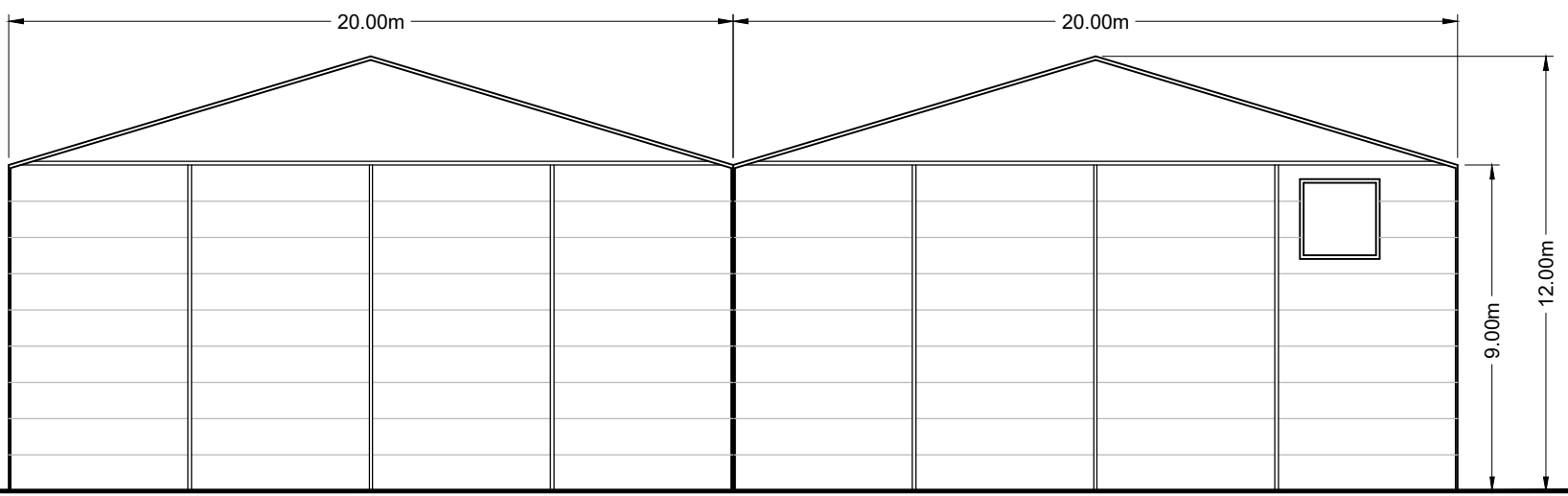
**PLAN VIEW**



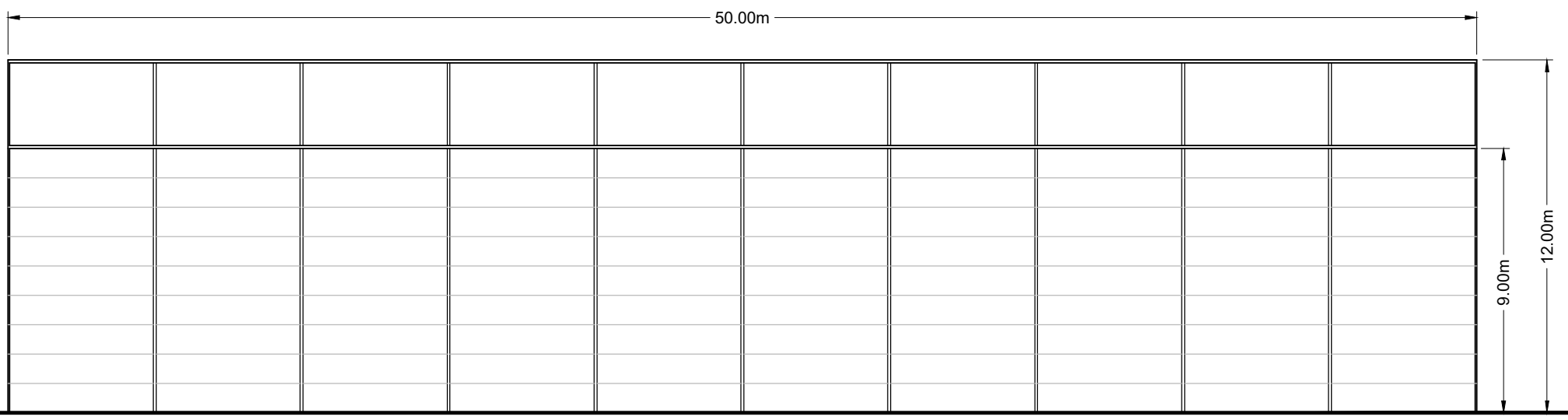
**ELEVATION ON "A" - "A"**



**ELEVATION ON "B" - "B"**



**ELEVATION ON "C" - "C"**



**ELEVATION ON "D" - "D"**



- Notes:**
- Drawing shows 2 no. storage buildings as per drawing 002 - Proposed Site Layout. Only 1 no. building will be constructed for the trial plant phase as shown on drawing 003 - Trial Plant Layout.
  - All measurements are in metres unless otherwise specified.

P01	Planning Application Issue.	11/23	KW	MM	CL
Rev	Amendments	Date	By	Chk	Auth



Drawing Status & Suitability Code  
**Planning Application**



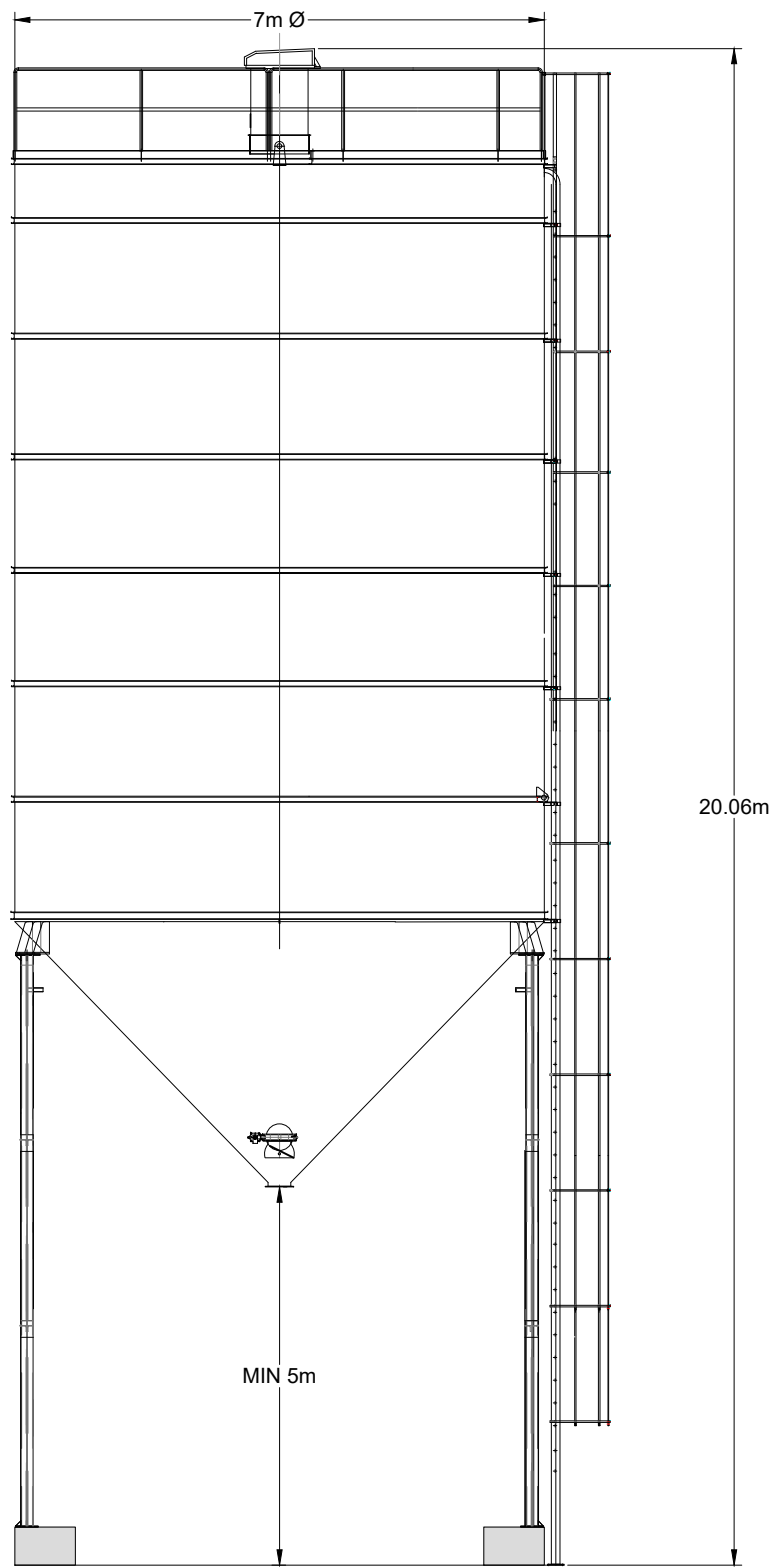
Project  
**Lound  
 Planning Application**

Drawing Title  
**Materials Storage Building - Elevations**

Scale 1:200	@ A2	SLR Project No. 403.000007.00001
Designed N/A	Drawn KW	Checked MM
Date N/A	Date 11/23	Date 11/23
Drawing Number <b>005</b>		Rev. <b>P01</b>

NOTES

1. ALL MEASUREMENTS ARE IN METRES UNLESS OTHERWISE SPECIFIED.



2<sup>nd</sup> and 3<sup>rd</sup> FLOORS  
15 MIDDLE PAVEMENT  
NOTTINGHAM  
NG1 7DX  
T: 01159 647280  
F: 01159 751576  
www.slrconsulting.com

LOUND  
PLANNING APPLICATION

SILOS  
ELEVATIONS

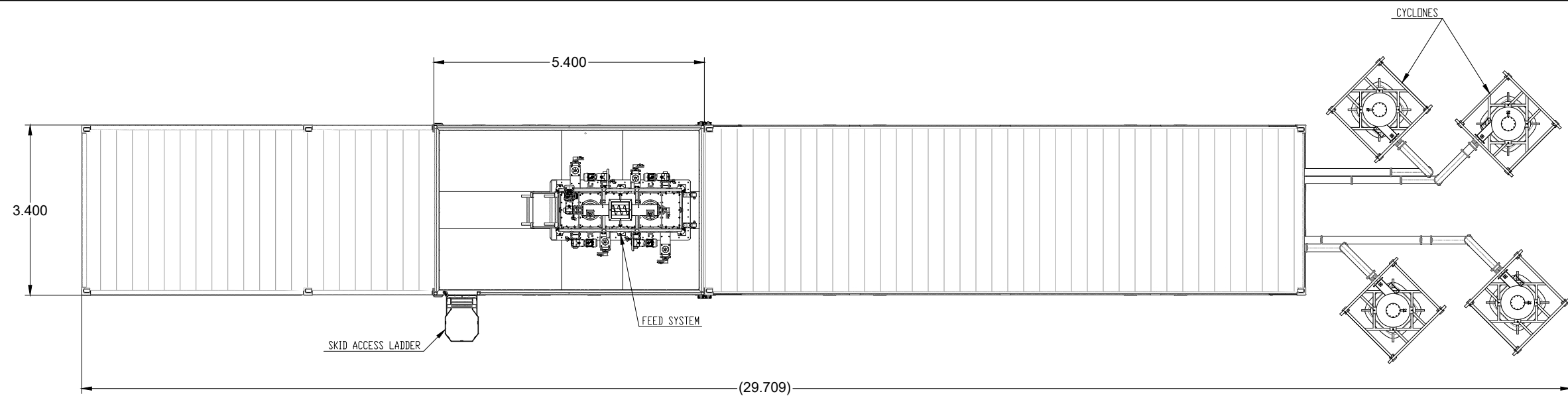
006

Scale  
1:100 @ A3

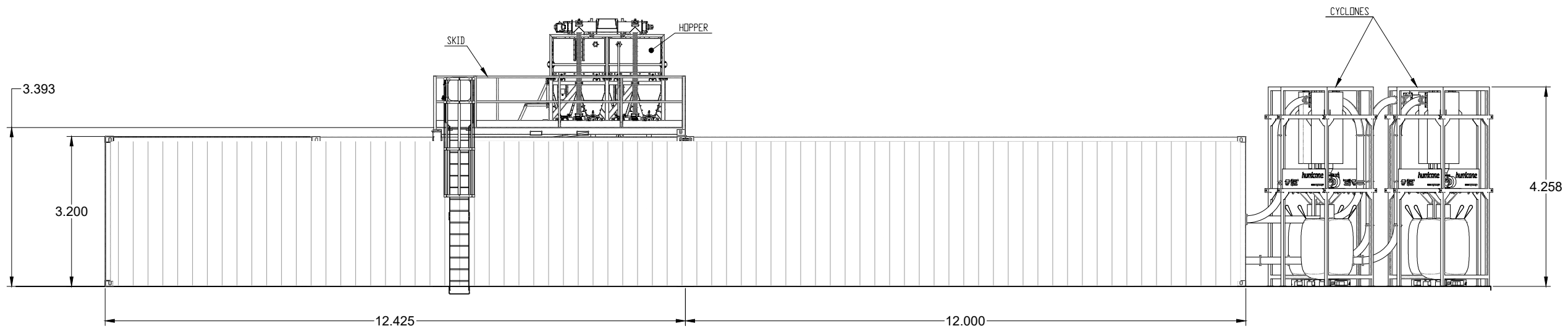
Date  
FEBRUARY 2023



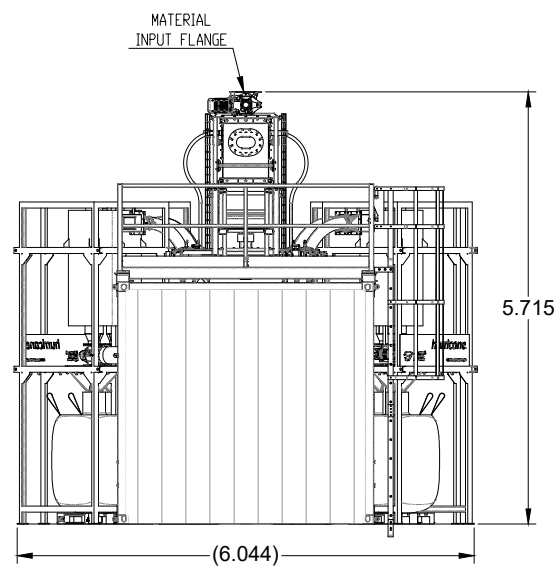
403.00007.00001.12.007A.0\_Drying\_Module\_Elevations.dwg



**PLAN VIEW**



**SIDE ELEVATION**



**END ELEVATION**



**NOTES**

1. ALL MEASUREMENTS ARE IN METRES UNLESS OTHERWISE SPECIFIED.



2<sup>nd</sup> and 3<sup>rd</sup> FLOORS  
 15 MIDDLE PAVEMENT  
 NOTTINGHAM  
 NG1 7DX  
 T: 01159 647280  
 F: 01159 751576  
 www.slrconsulting.com

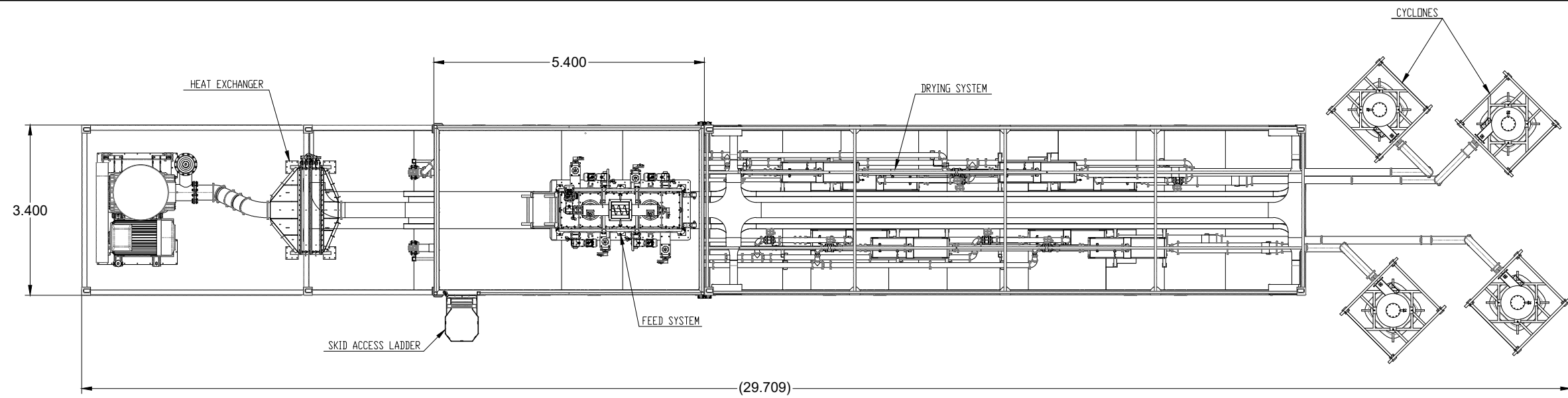
LOUND  
 PLANNING APPLICATION  
 DRYING MODULE - EXTERNAL VIEW  
 ELEVATIONS

**007A**

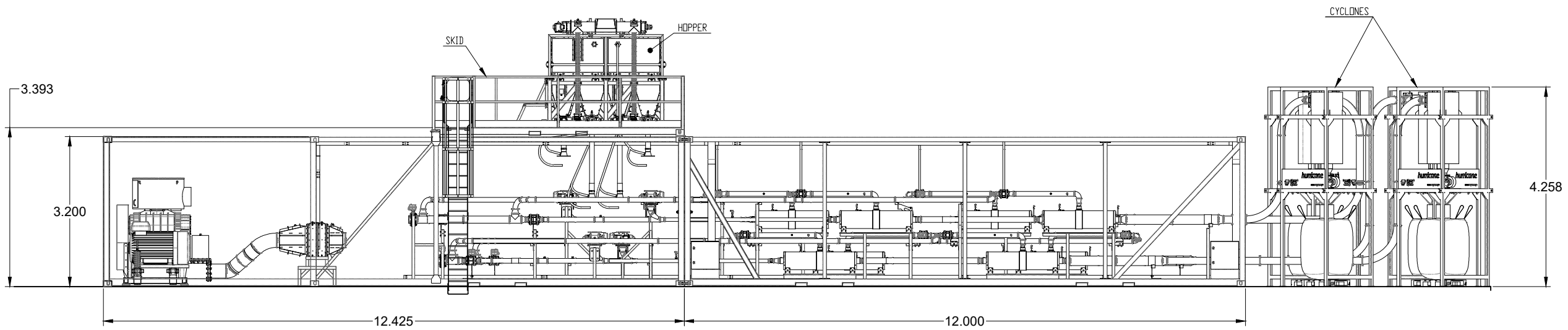
Scale 1:100 @ A3

Date FEBRUARY 2023

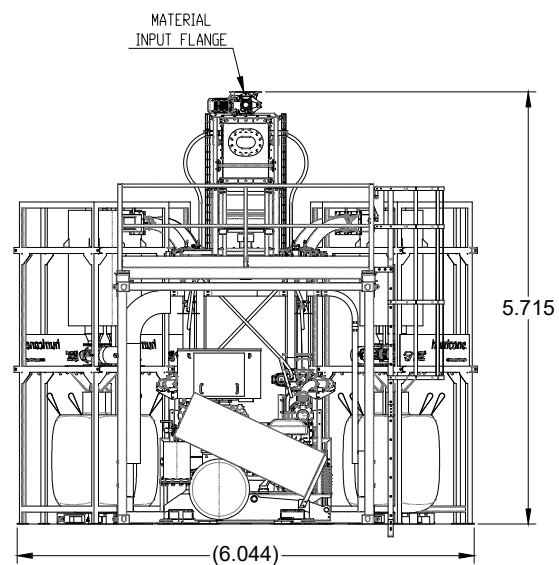
403.00007.00001.12.007B.0\_Drying\_Module\_Elevations.dwg



**PLAN VIEW**



**SIDE ELEVATION**



**END ELEVATION**



**NOTES**

1. ALL MEASUREMENTS ARE IN METRES UNLESS OTHERWISE SPECIFIED.



2<sup>nd</sup> and 3<sup>rd</sup> FLOORS  
15 MIDDLE PAVEMENT  
NOTTINGHAM  
NG1 7DX  
T: 01159 647280  
F: 01159 751576  
www.slrconsulting.com

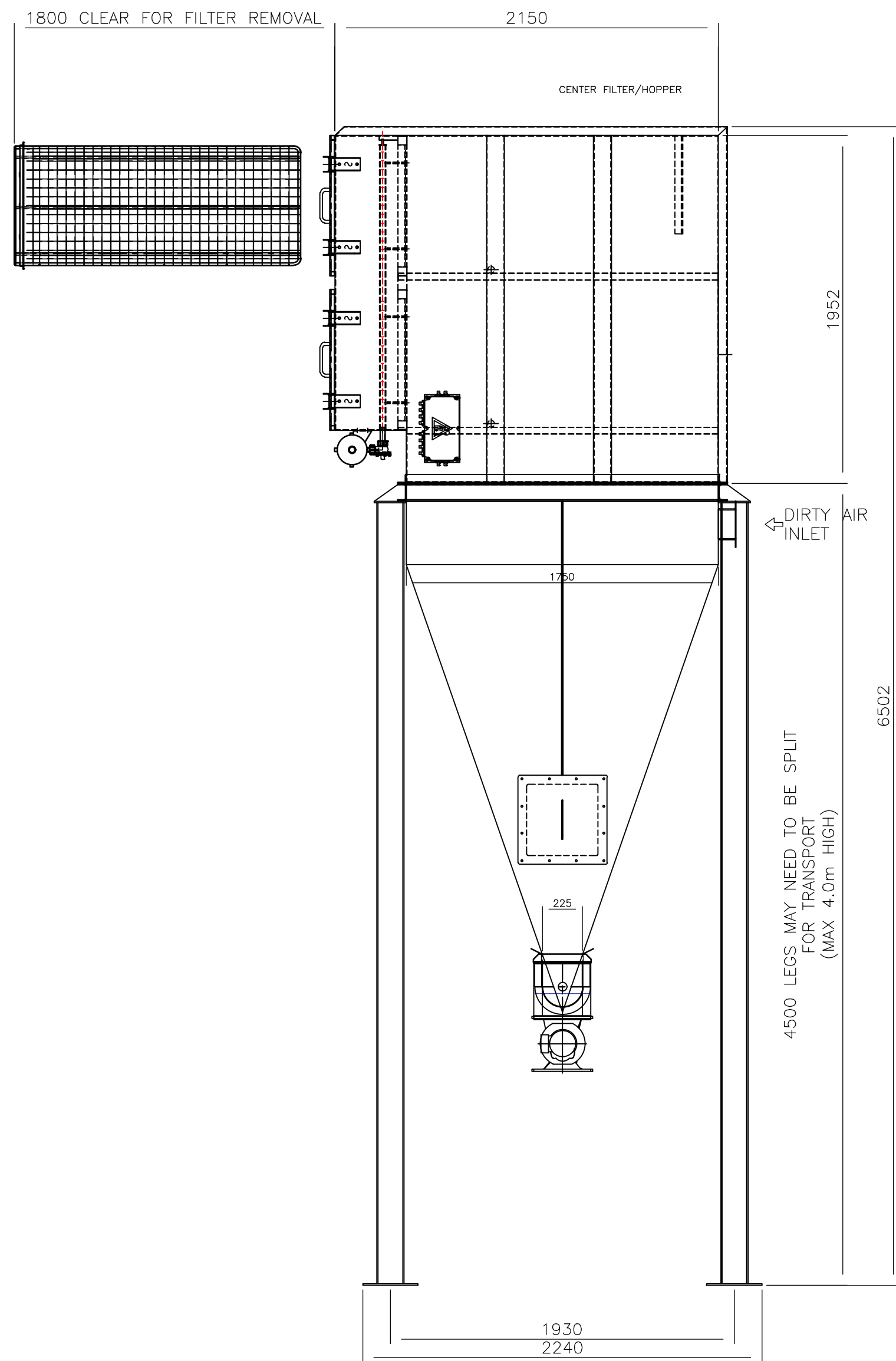
LOUND  
PLANNING APPLICATION  
DRYING MODULE - INTERNAL VIEW  
ELEVATIONS

**007B**

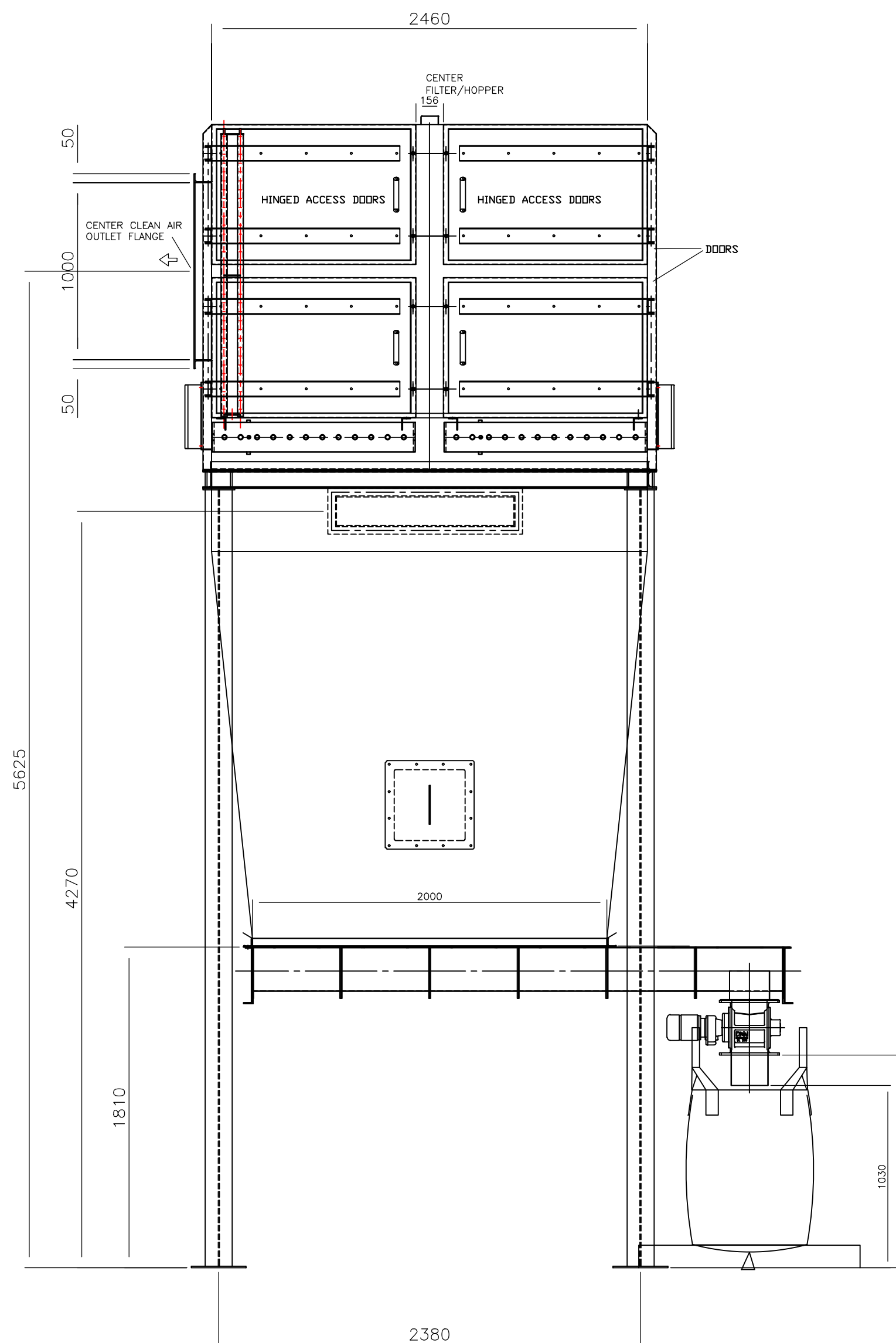
Scale 1:100 @ A3

Date FEBRUARY 2023

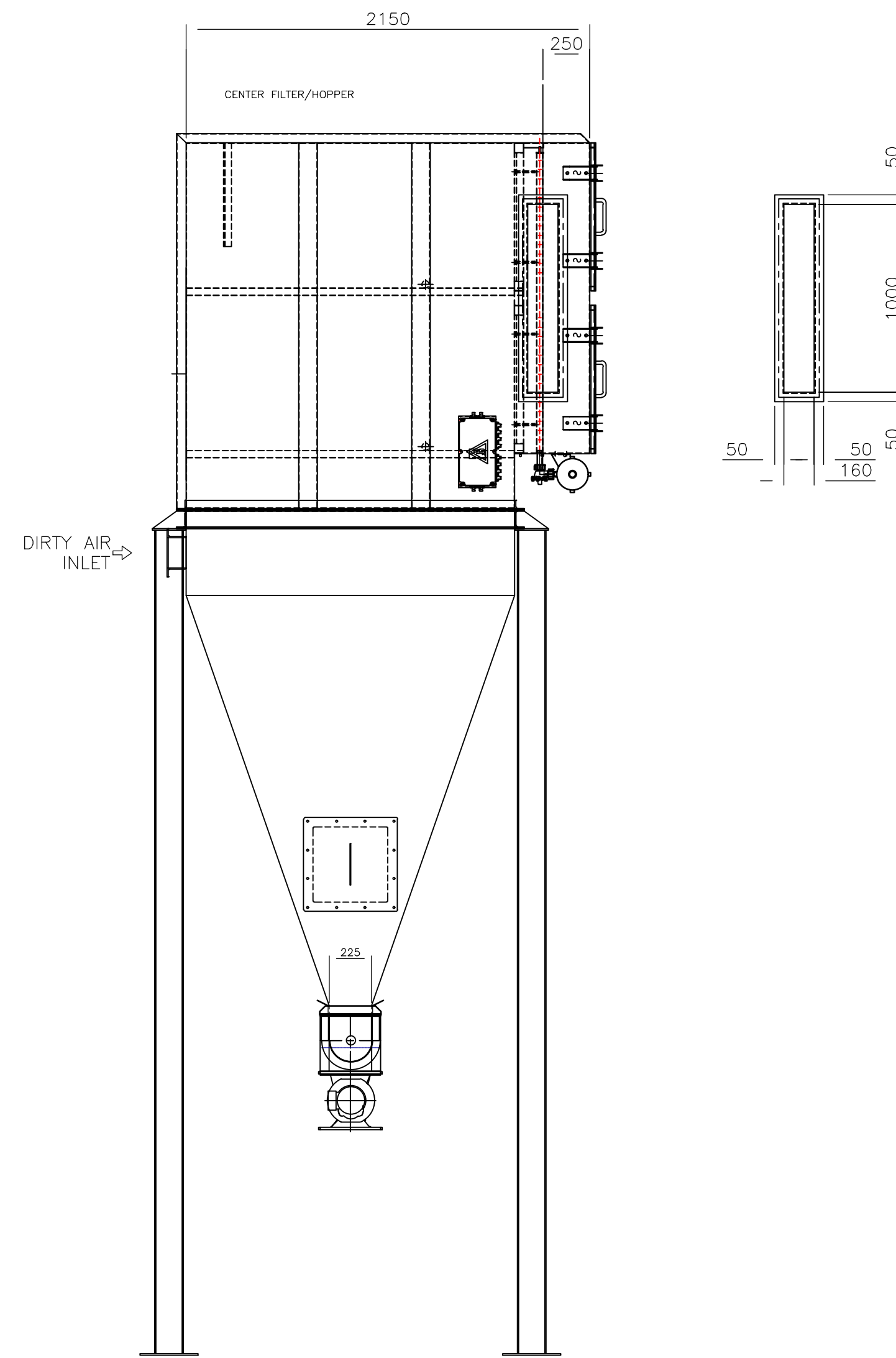




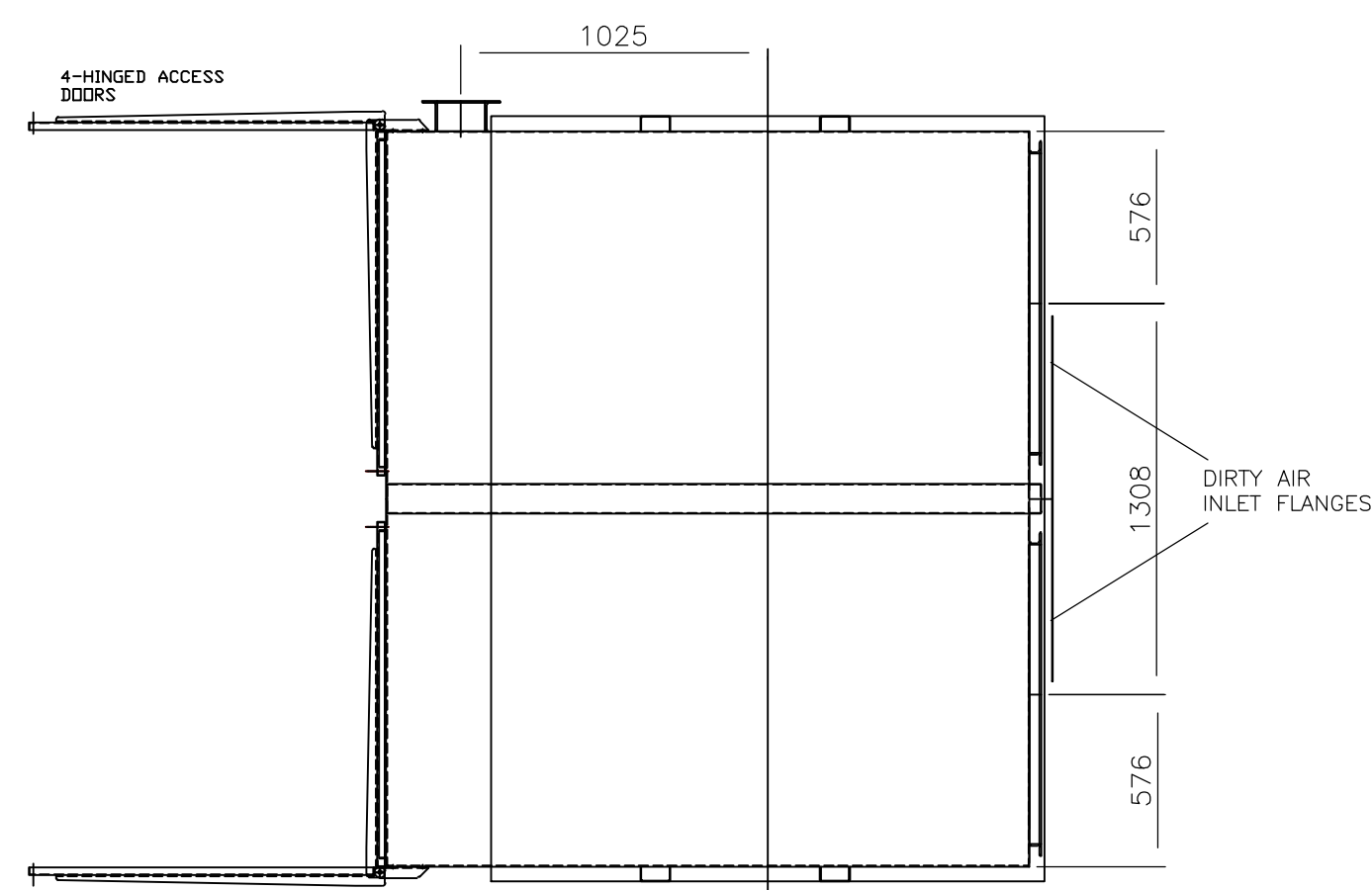
**FRONT ELEVATION**



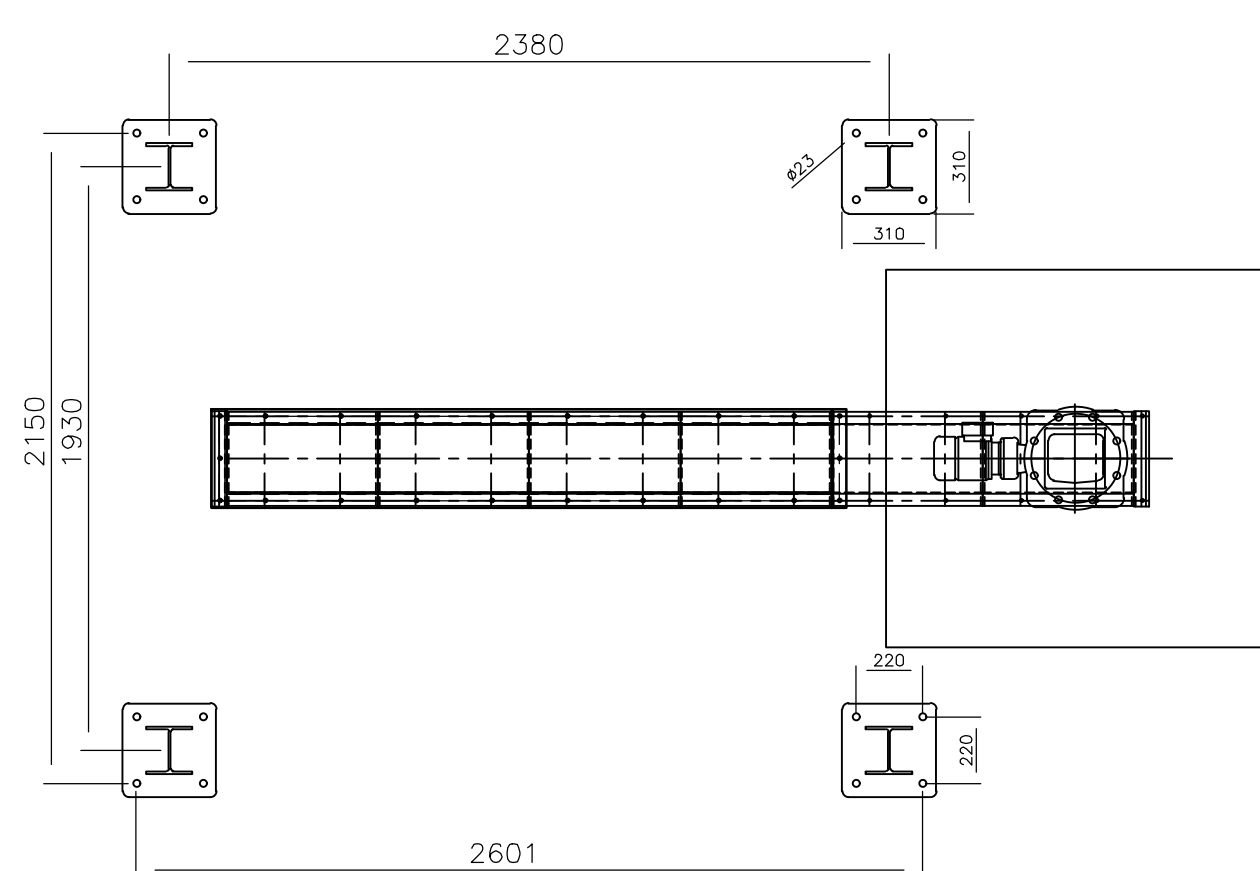
**END ELEVATION**



**REAR ELEVATION**



**PLAN VIEW**



**FOOTPRINT DETAIL**

**Notes:**  
1. All measurements are in millimetres unless otherwise specified.

Rev	Amendments	Date	By	Chk	Auth
0					




Drawing Status & Suitability Code  
**Planning Application**



Project  
**Lound  
Planning Application**

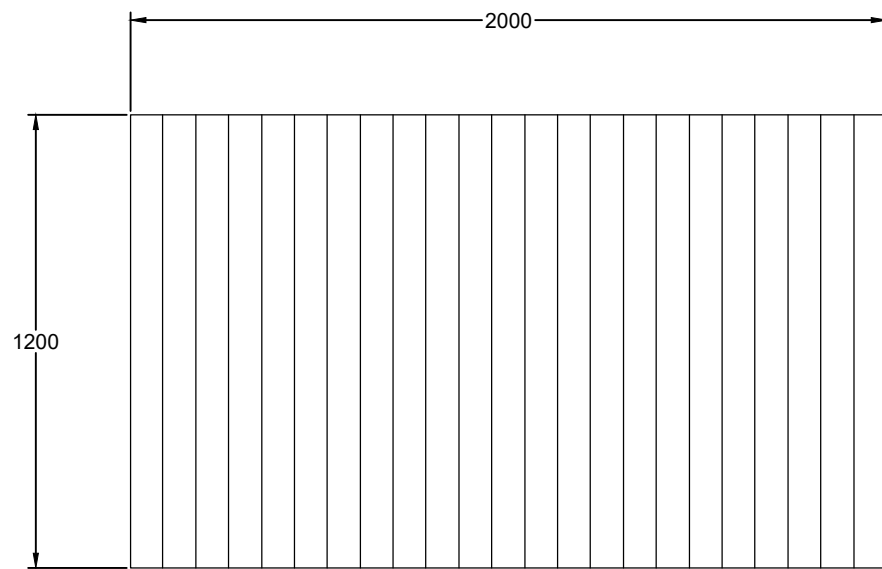
Drawing Title  
**Filter Unit - Plan & Elevations**

Scale <b>1:25</b>	@ A1	SLR Project No. <b>403.000007.00001</b>
Designed <b>N/A</b>	Drawn <b>KW</b>	Checked <b>MM</b>
Date <b>N/A</b>	Date <b>11/23</b>	Date <b>11/23</b>
Authorised <b>CL</b>		Date <b>11/23</b>

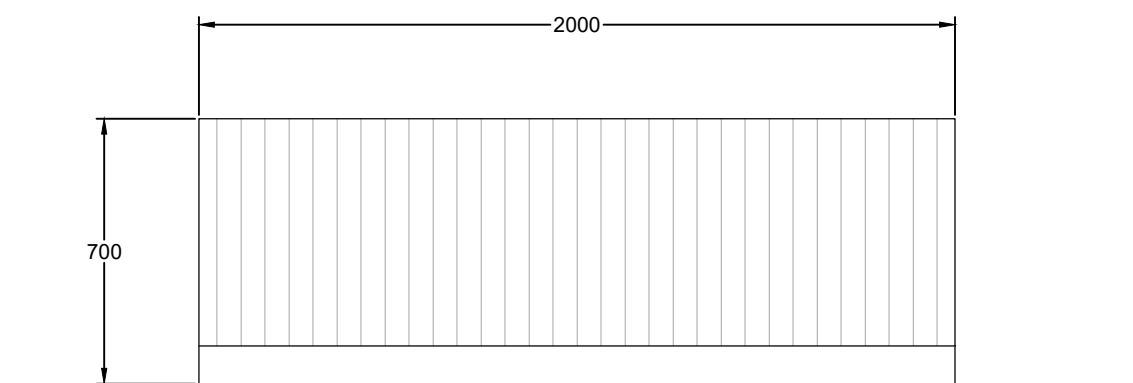


Drawing Number  
**007C**

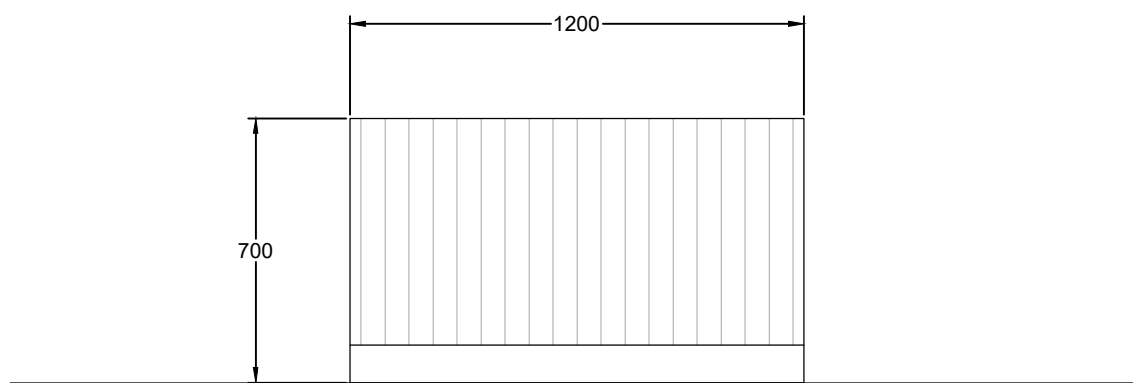
Rev  
**0**



**PLAN VIEW**



**SIDE ELEVATION**



**END ELEVATION**



**Scale 1:20**

**Notes:**

1. All measurements are in millimetres unless otherwise specified.

Rev	Amendments	Date	By	Chk	Auth
0					



[www.slrconsulting.com](http://www.slrconsulting.com)

Drawing Status & Suitability Code

**Planning Application**

Client



Project

Lound  
Planning Application

Drawing Title

Drying Plant Condenser - Plan & Elevations

Scale

1:20

@ A3

SLR Project No.

403.000007.00001

Designed

N/A

Drawn

KW

Checked

MM

Authorised

CL

Date

N/A

Date

11/23

Date

11/23

Date

11/23

Drawing Number

**007D**

Rev.

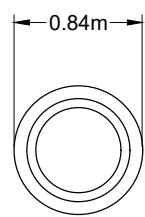
**0**

\\naifn07fbs\ADMIN\Projects\24\HiveEnergy\1426\403.000007.00001 - Lound Drawing Support\Tech\TD - max 3 characters - rename to suit\Draws\Final\Planning\_Application\_Nov\_2023\403.000007.00001\_12.007D.P01\_Drying\_Plant\_Condenser.dwg 06/11/2023

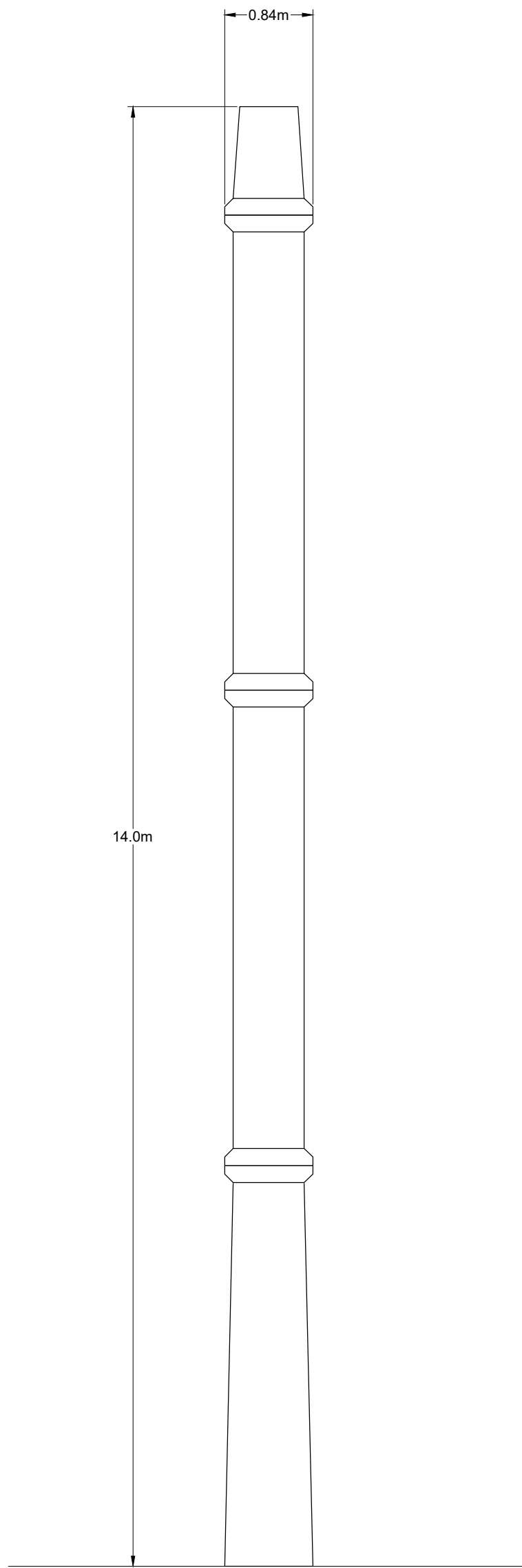


**Notes:**

- 1. All measurements are in metres unless otherwise specified.



**PLAN**



**ELEVATION**



**Scale 1:50**

Rev	Amendments	Date	By	Chk	Auth
-----	------------	------	----	-----	------



[www.slrconsulting.com](http://www.slrconsulting.com)

Drawing Status & Suitability Code  
**Planning Application**



Project  
Lound  
Planning Application

Drawing Title  
Drying Plant Stack - Plan & Elevations

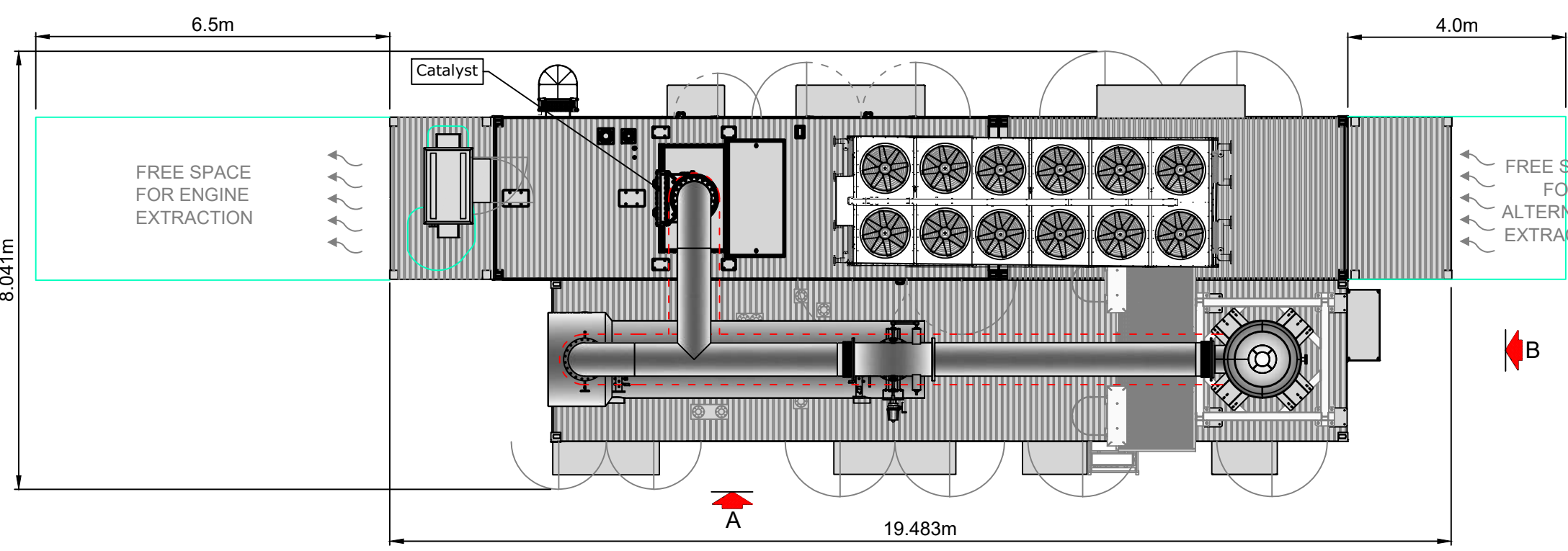
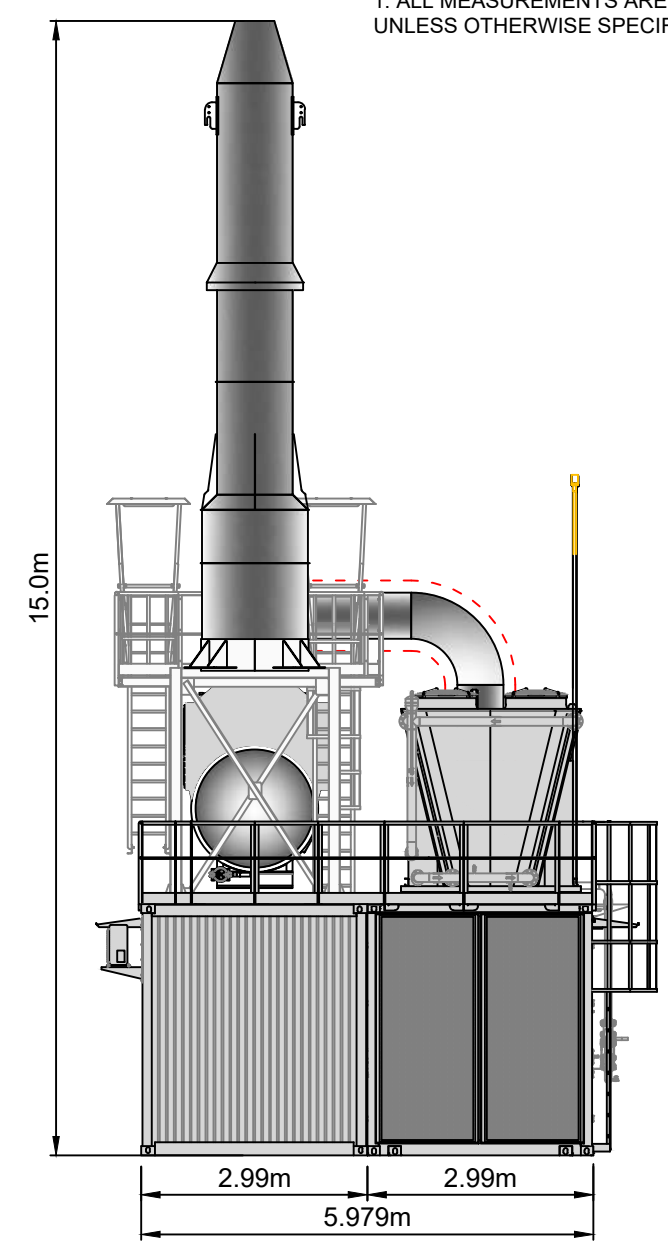
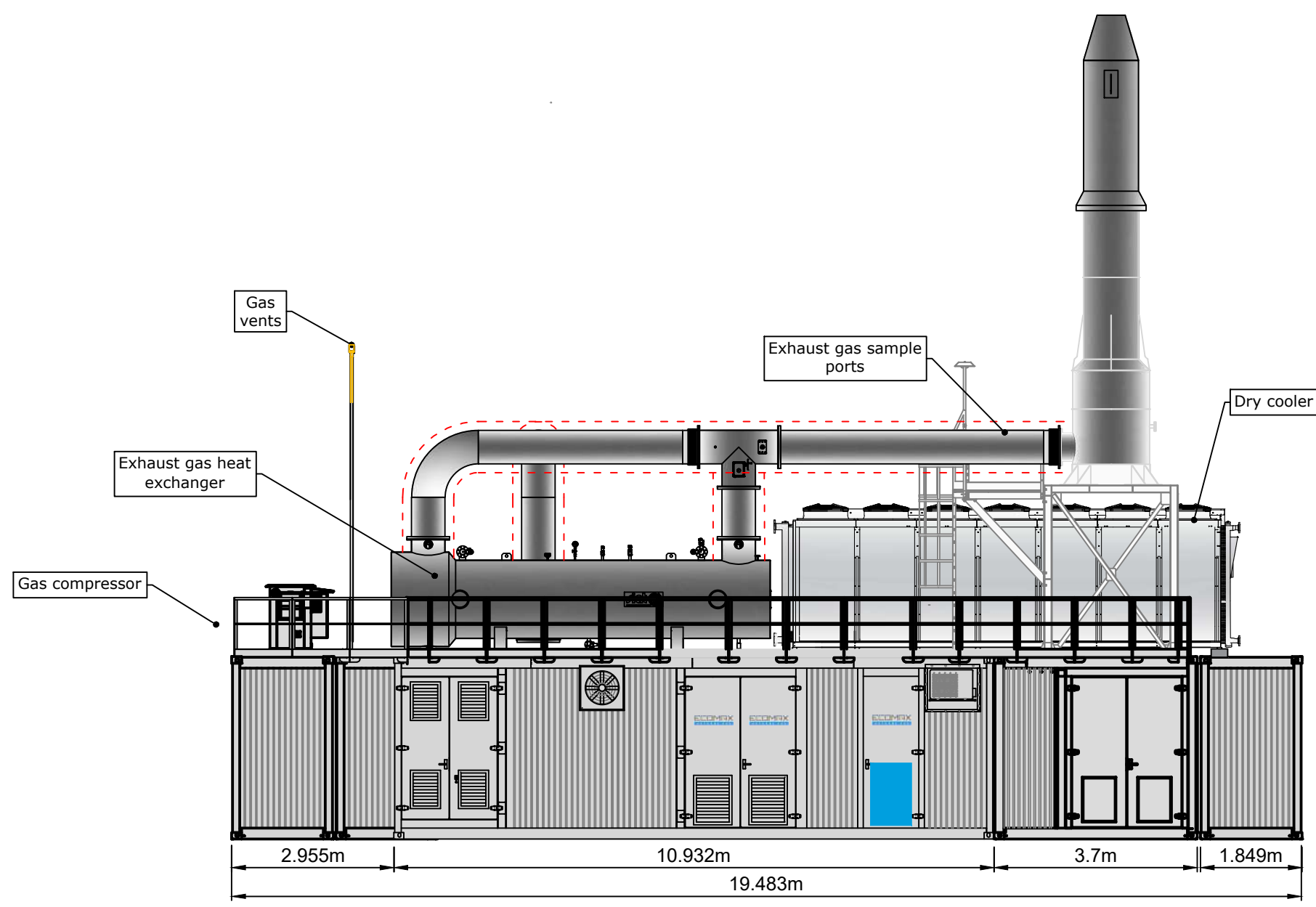
Scale 1:50	@ A3	SLR Project No. 403.000007.00001
---------------	------	-------------------------------------

Designed N/A	Drawn KW	Checked MM	Authorised CL
-----------------	-------------	---------------	------------------

Date N/A	Date 11/23	Date 11/23	Date 11/23
-------------	---------------	---------------	---------------

Drawing Number <b>007E</b>	Rev. <b>0</b>
-------------------------------	------------------

NOTES  
 1. ALL MEASUREMENTS ARE IN METRES UNLESS OTHERWISE SPECIFIED.



**HIVE**  
 AGGREGATES

**SLR**  
 global environmental solutions

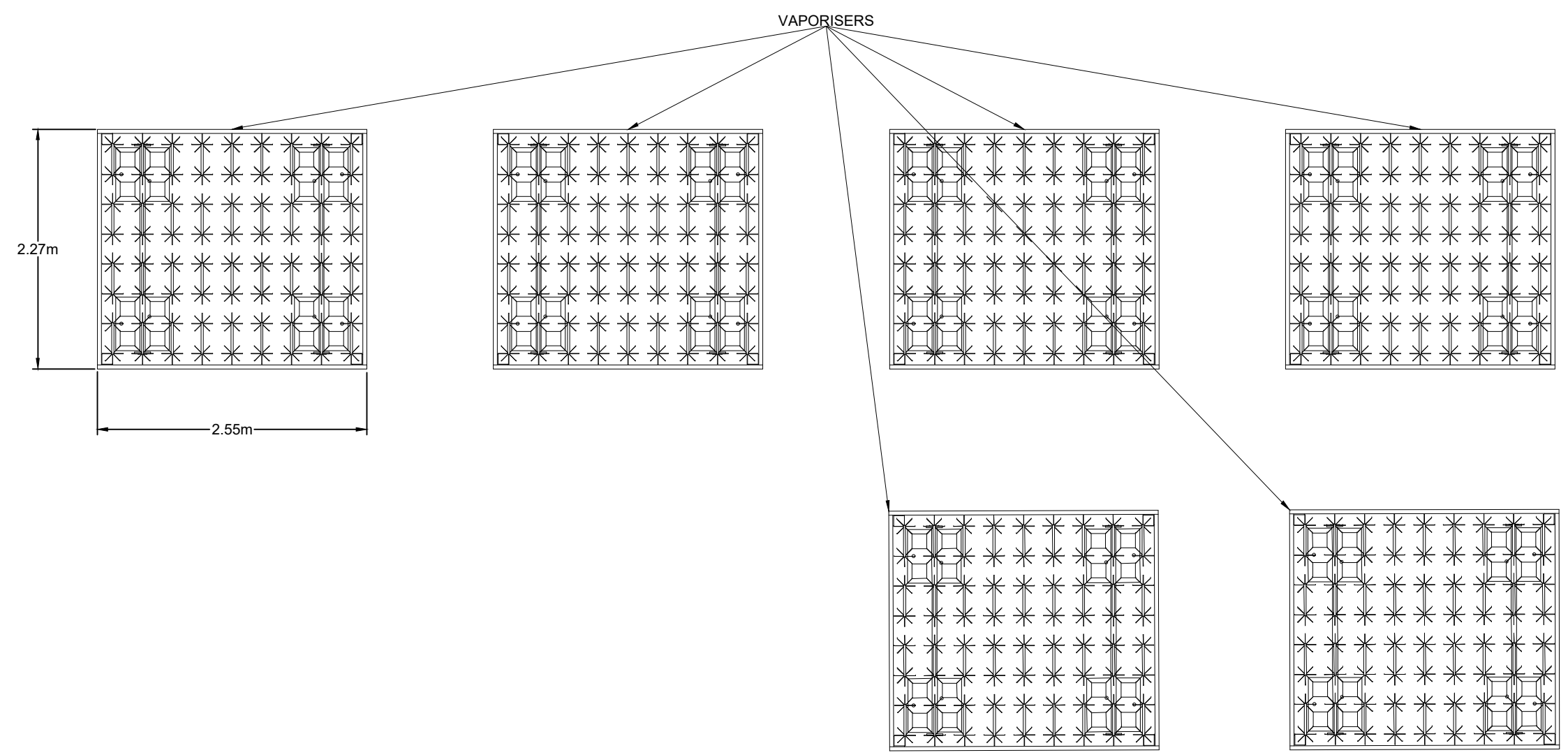
2<sup>nd</sup> and 3<sup>rd</sup> FLOORS  
 15 MIDDLE PAVEMENT  
 NOTTINGHAM  
 NG1 7DX  
 T: 01159 647280  
 F: 01159 751576  
 www.slrconsulting.com

LOUND  
 PLANNING APPLICATION  
 CHP UNIT  
 ELEVATIONS  
 008

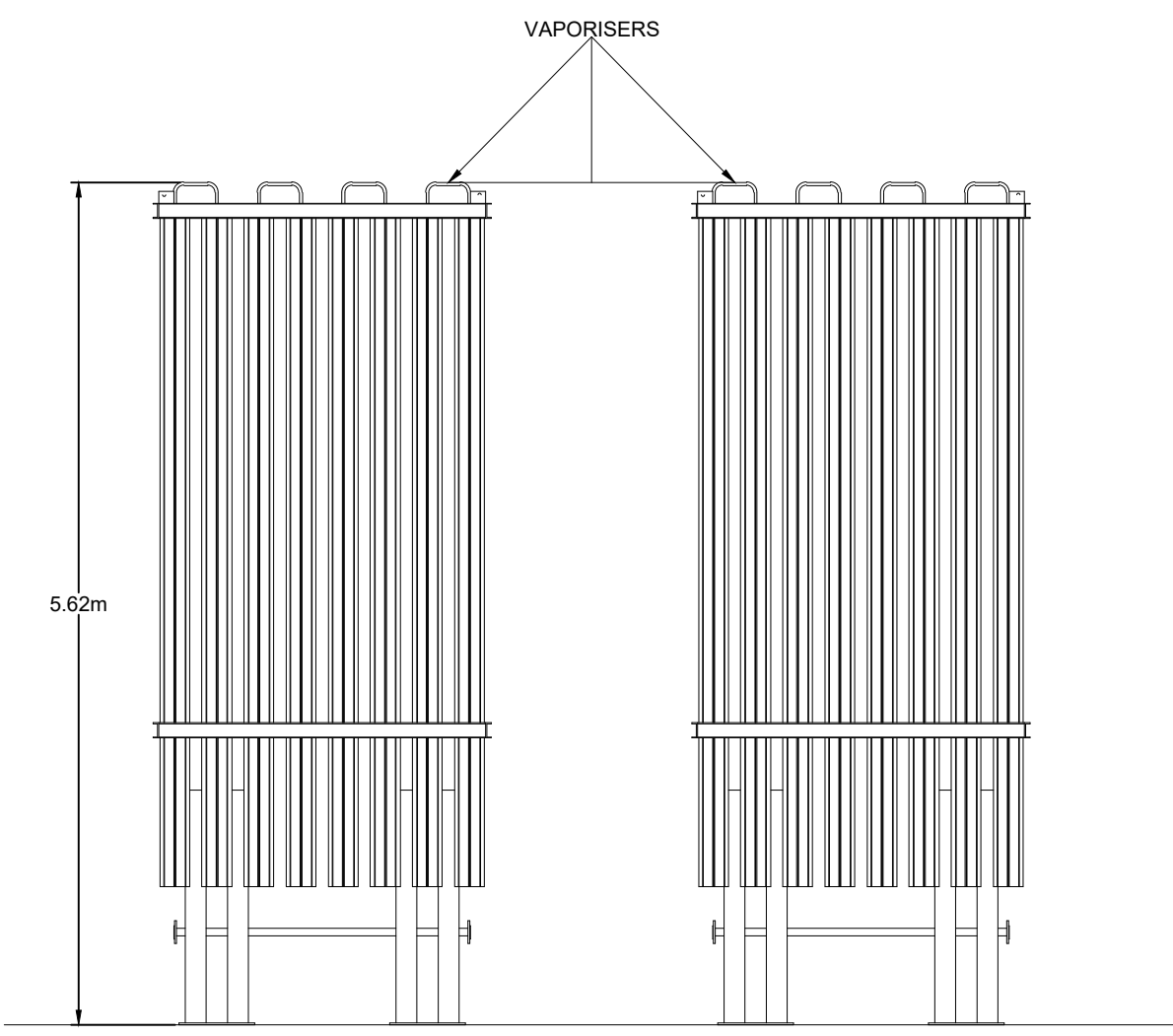
Scale: 1:100 @ A3  
 Date: FEBRUARY 2023

403.00007.00001.12.008.0\_CHP\_Unit\_Elevations.dwg

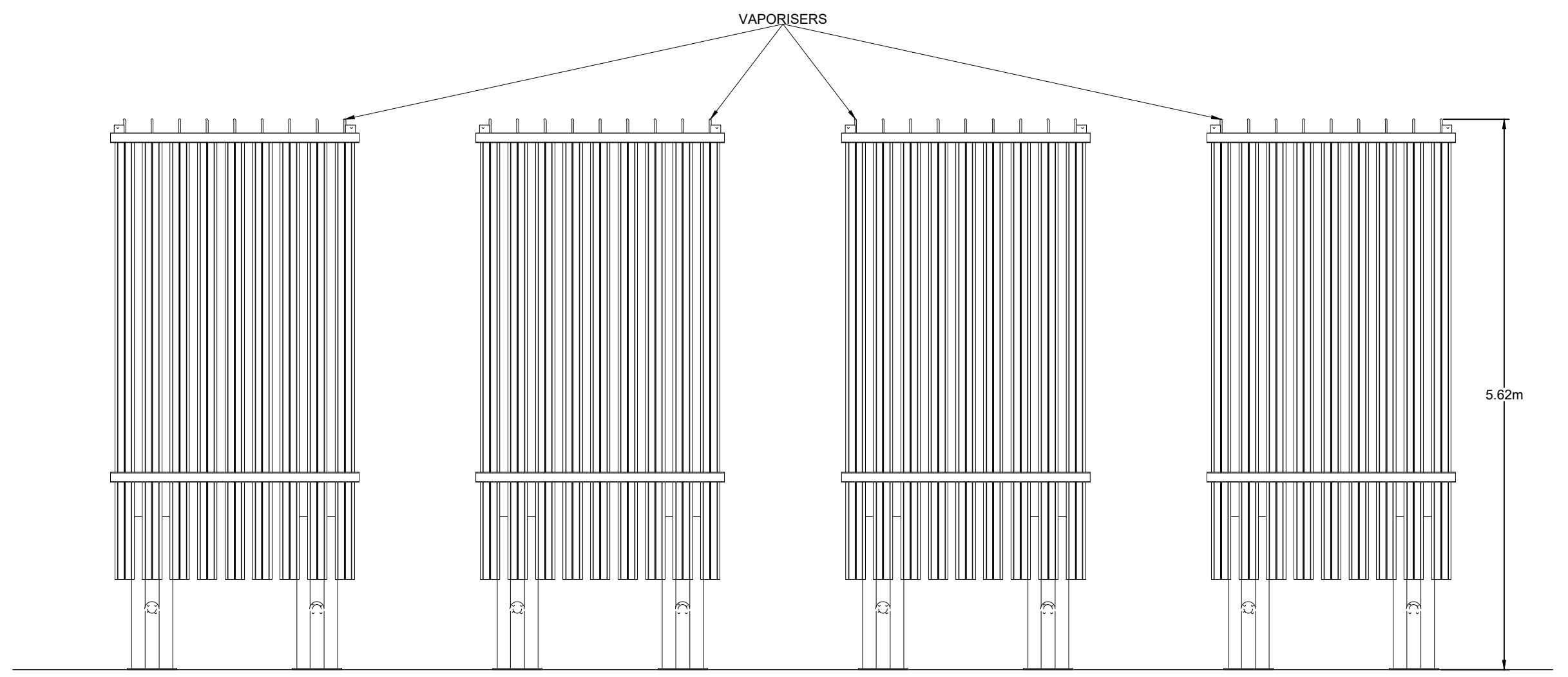
Notes:  
1. All measurements are in metres unless otherwise specified.



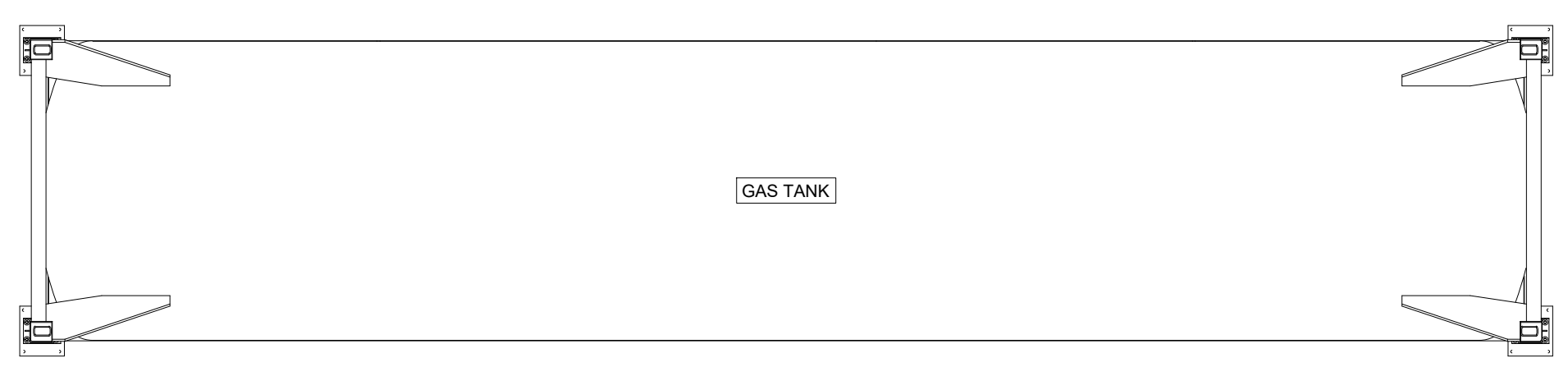
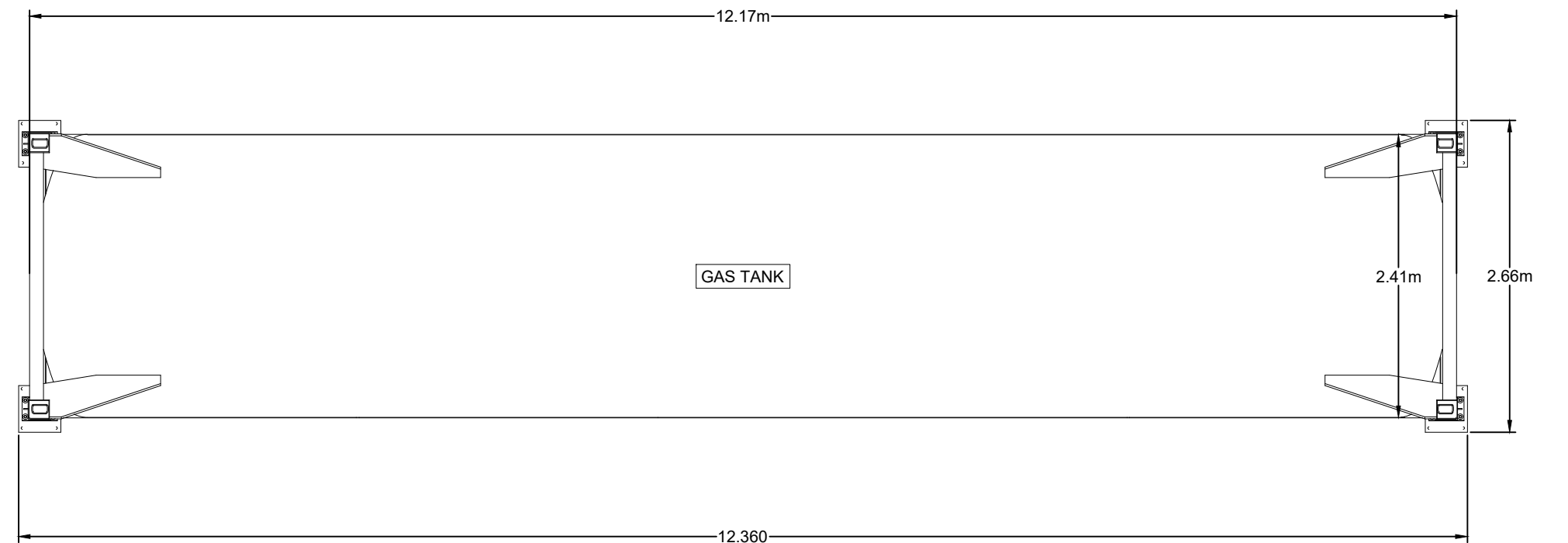
**VAPORISERS PLAN**



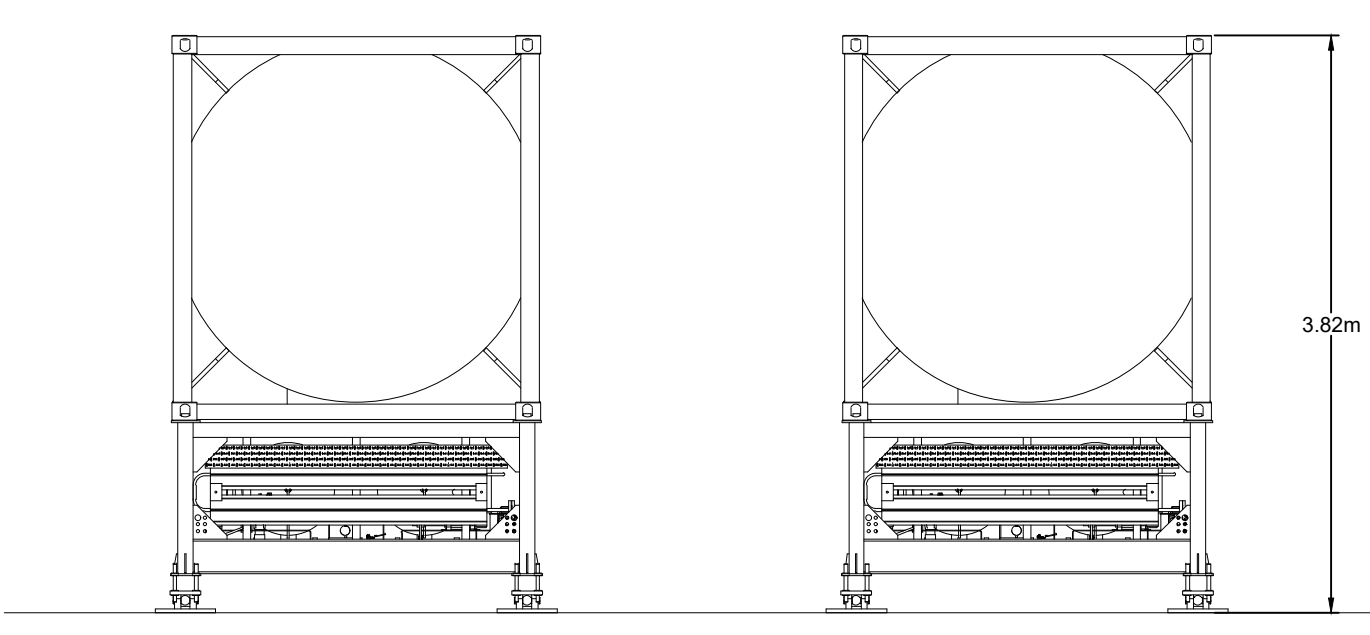
**VAPORISERS END ELEVATION**



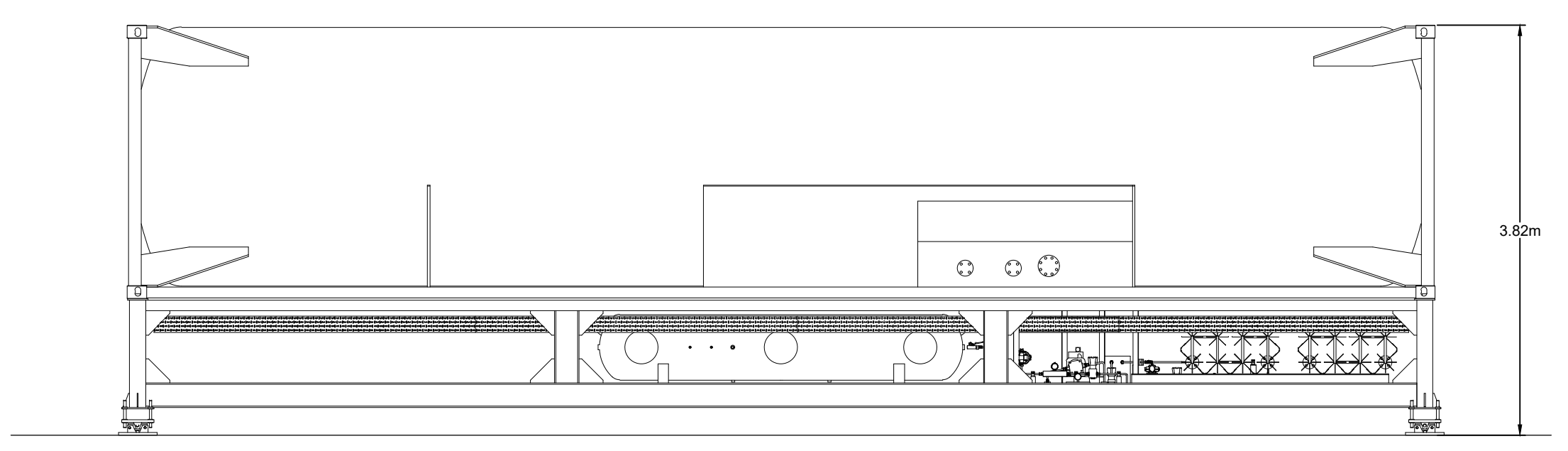
**VAPORISERS SIDE ELEVATION**



**GAS TANKS PLAN**



**GAS TANKS END ELEVATION**



**GAS TANKS SIDE ELEVATION**

Rev	Amendments	Date	By	Chk	Auth
P01	Planning Application Issue.	11/23	KW	MM	CL



Drawing Status & Suitability Code  
**Planning Application**



Project  
**Lound  
Planning Application**

Drawing Title  
**Gas Tanks & Vaporisers - Plan & Elevations**

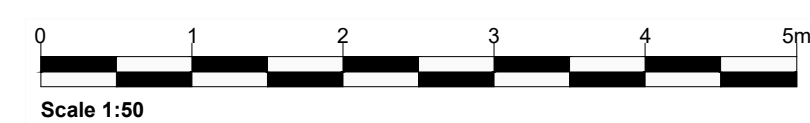
Scale  
**As Shown @ A1**

SLR Project No.  
**403.000007.00001**

Designed N/A	Drawn KW	Checked MM	Authorised CL
-----------------	-------------	---------------	------------------

Date N/A	Date 11/23	Date 11/23	Date 11/23
-------------	---------------	---------------	---------------

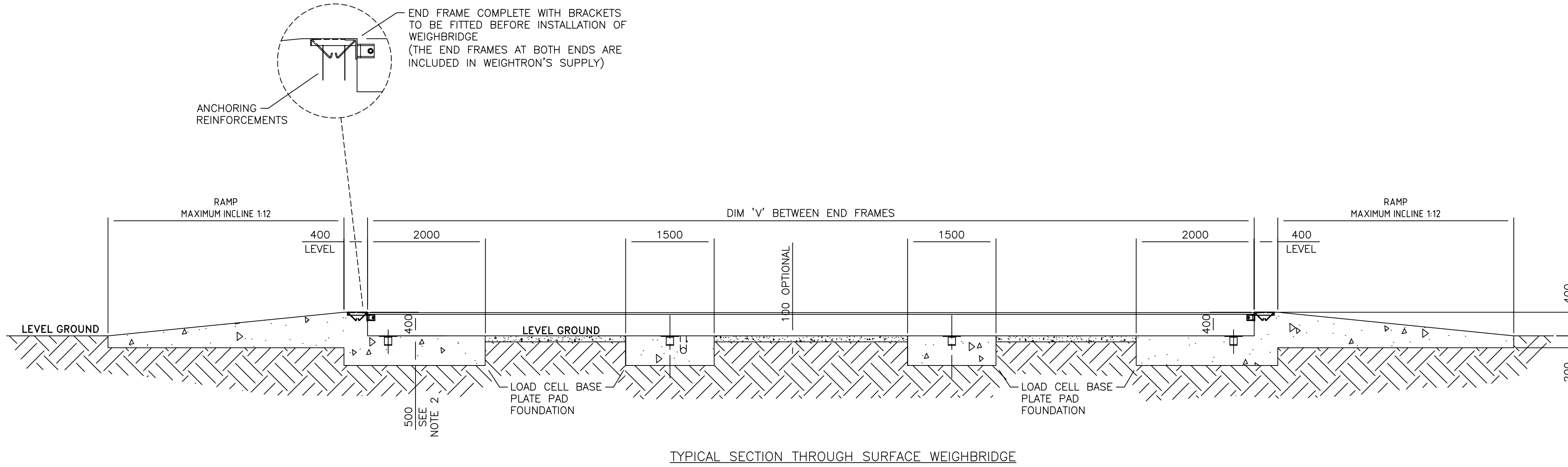
Drawing Number  
**010**



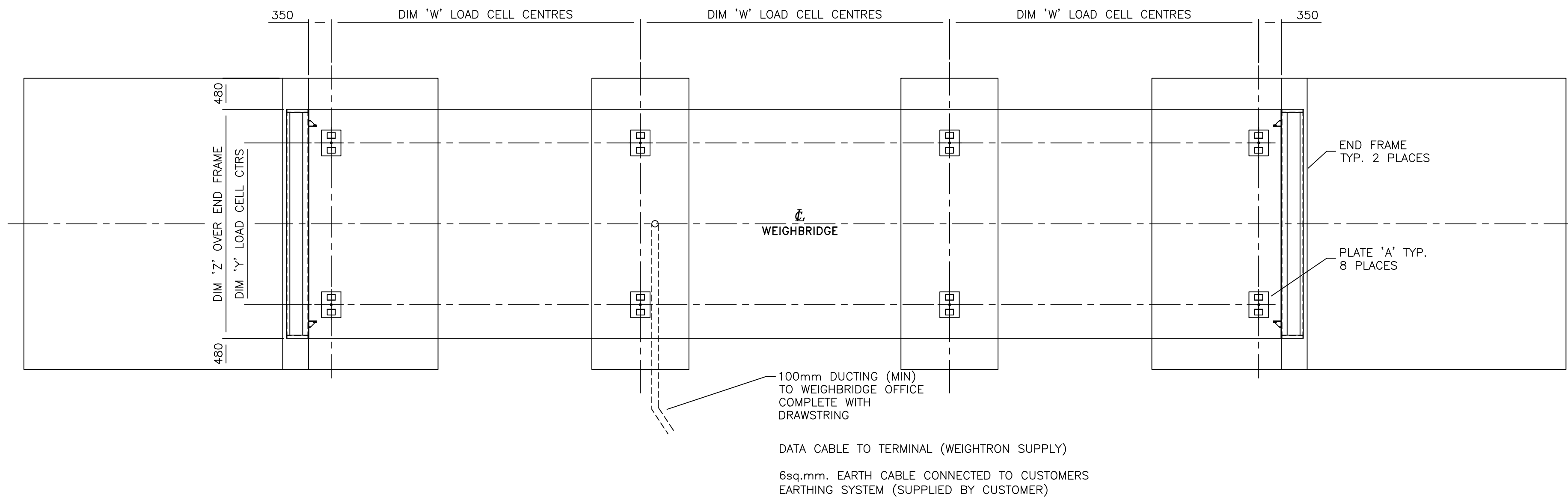


DIMENSIONS AND LOADS					
WEIGHBRIDGE SIZE	LOAD (kg)	DIM Z	DIM Y	DIM W	DIM V
18m x 3.0m	13000	3050	2200	5780	18040
18m x 3.2m		3250	2400		
18m x 3.5m		3550	2700		

NOTES  
1. ALL MEASUREMENTS ARE IN MILLIMETRES UNLESS OTHERWISE SPECIFIED.



TYPICAL SECTION THROUGH SURFACE WEIGHBRIDGE



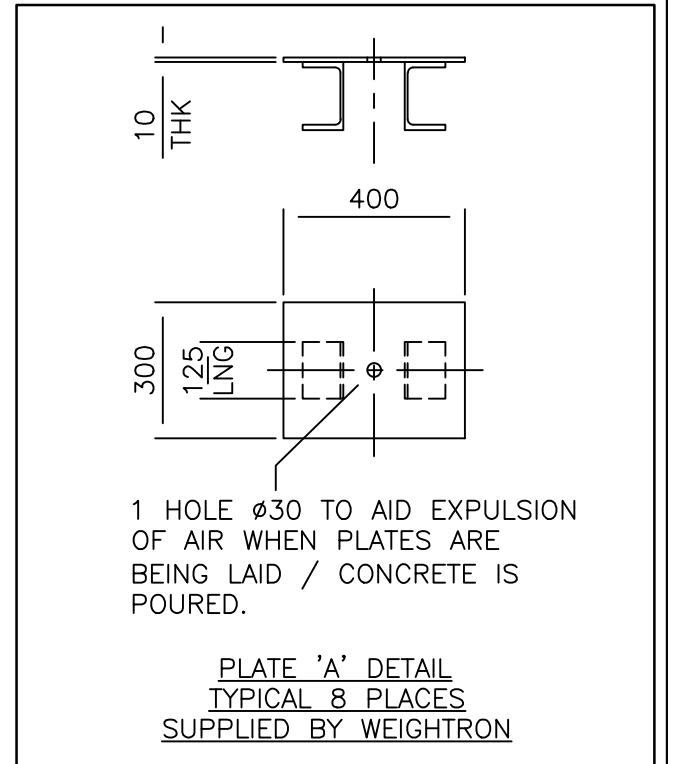
FOUNDATION LAYOUT FOR SURFACE WEIGHBRIDGE

FOUNDATION NOTES:

- THIS IS NOT A CONSTRUCTION DRAWING. CONCRETE PAD FOUNDATIONS ARE TO BE CONSTRUCTED TO THE CIVIL ENGINEERS DESIGN TO SUIT SITE CONDITIONS. FOUNDATION DETAILS ON THIS DRAWING CAN BE AMENDED TO SUIT GROUND CONDITIONS AND/OR CLIENTS REQUIREMENTS. SEE CIVIL ENGINEERING DRAWINGS FOR FULL CONSTRUCTION DETAILS.
- FOUNDATIONS TO BE APPROXIMATELY 500mm THICK DEPENDANT ON GROUND CONDITIONS. MINIMUM 35N/mm<sup>2</sup> CONCRETE DESIGNED TO RECEIVE A VERTICAL LOAD ON EACH OF THE LOAD CELL BASE PLATES MARKED 'A'. MAGNITUDE OF LOAD AS SPECIFIED IN THE DIMENSIONS & LOADS TABLE.

LOAD CELL BASE PLATES (MARKED 'A'):

- IT IS EXTREMELY IMPORTANT TO AVOID ANY AIR POCKETS BEING FORMED UNDER THE LOAD CELL BASE PLATES
- THE TOPS OF ALL LOAD CELL BASE PLATES ARE TO BE LEVEL TO +/- 2mm



EXTENT OF SUPPLY:

- END FRAMES x2 ARE INCLUDED IN WEIGHTRON'S SUPPLY
- LOAD CELL BASE PLATES (DETAIL 'A') x8 ARE INCLUDED IN WEIGHTRON'S SUPPLY

LOADS:

- LOADS AS SPECIFIED IN THE 'DIMENSIONS AND LOADS' TABLE ACT VERTICALLY DOWN ONTO THE LOAD CELL BASE PLATES IN 8 LOCATIONS. THE FIGURE STATED IN THE TABLE IS PER LOAD CELL BASE PLATE.



**HIVE**  
AGGREGATES

**SLR**  
global environmental solutions

2<sup>nd</sup> and 3<sup>rd</sup> FLOORS  
15 MIDDLE PAVEMENT  
NOTTINGHAM  
NG1 7DZ  
T: 01159 547200  
F: 01159 751576  
www.slronline.com

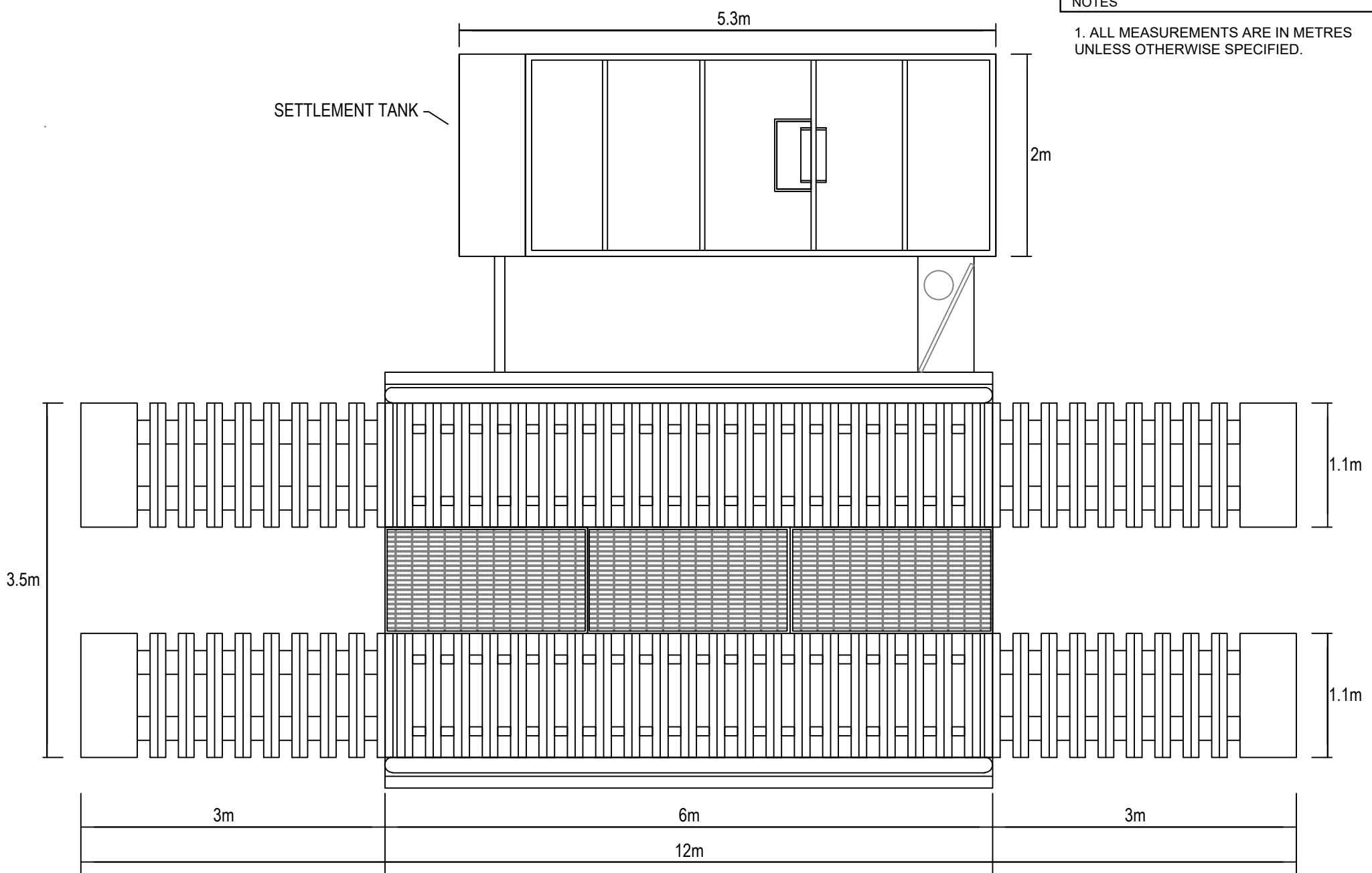
LOUND  
PLANNING APPLICATION  
WEIGHBRIDGE  
ELEVATIONS

**011**


Scale: 1:50 @ A1 Date: FEBRUARY 2023

NOTES

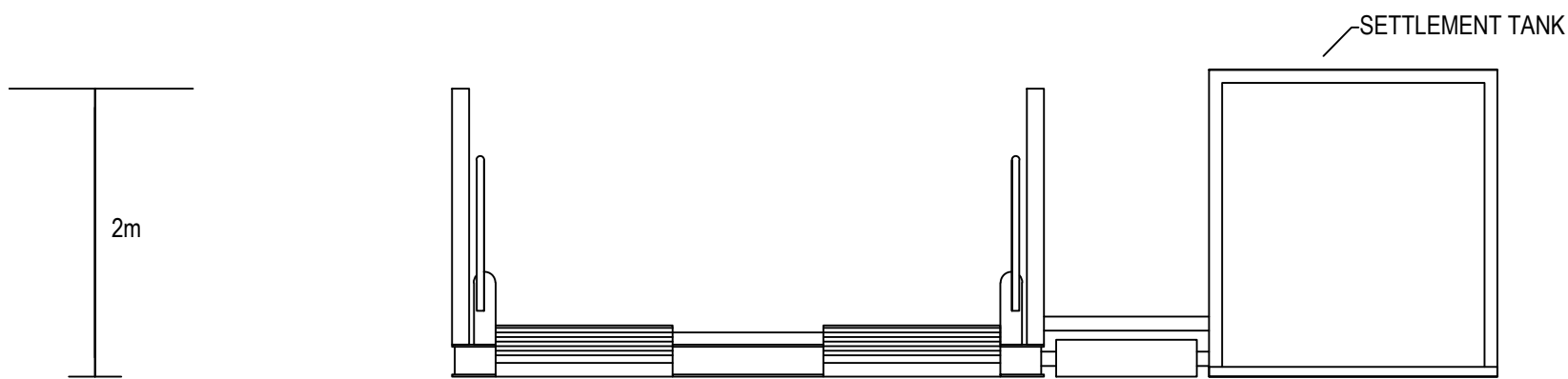
1. ALL MEASUREMENTS ARE IN METRES UNLESS OTHERWISE SPECIFIED.



PLAN  
SCALE 1:50



SIDE ELEVATION  
SCALE 1:50



FRONT ELEVATION  
SCALE 1:50



2<sup>nd</sup> and 3<sup>rd</sup> FLOORS  
15 MIDDLE PAVEMENT  
NOTTINGHAM  
NG1 7DX  
T: 01159 647280  
F: 01159 751576  
www.slrconsulting.com

LOUND  
PLANNING APPLICATION

WHEEL WASH  
ELEVATIONS


012

Scale 1:50 @ A3

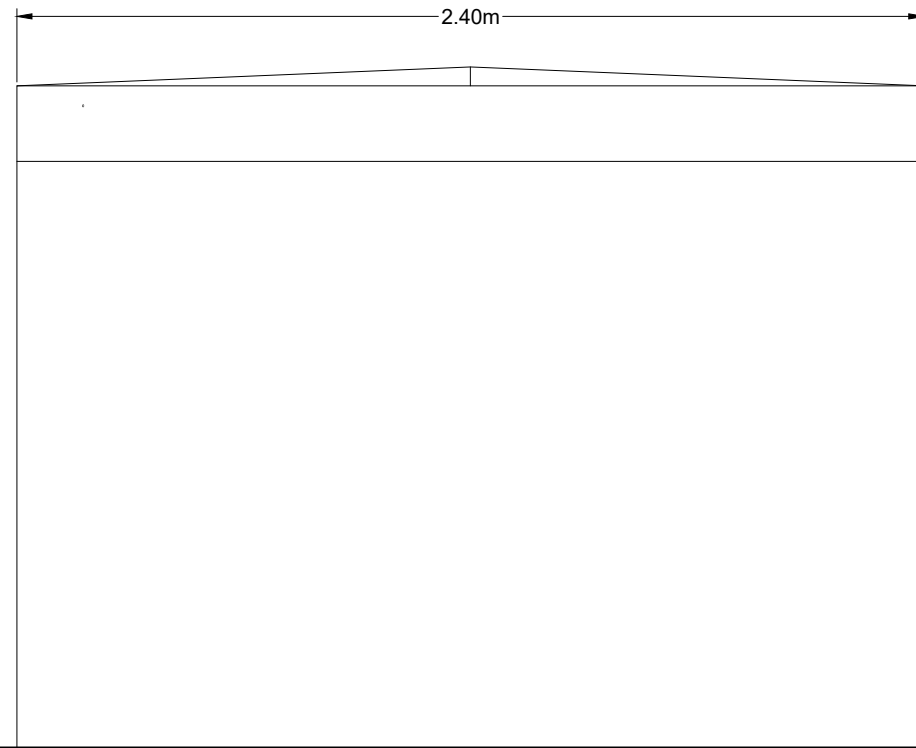
Date FEBRUARY 2023

NOTES

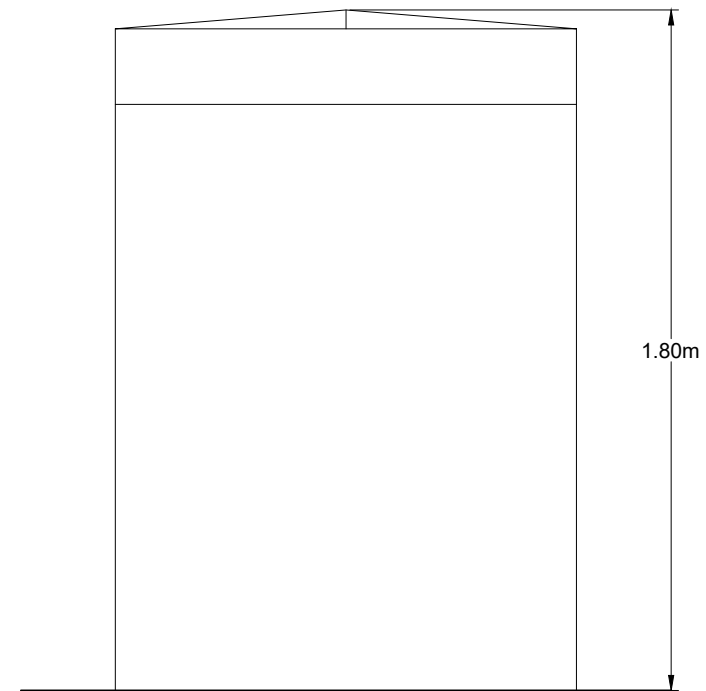
1. ALL MEASUREMENTS ARE IN METRES UNLESS OTHERWISE SPECIFIED.



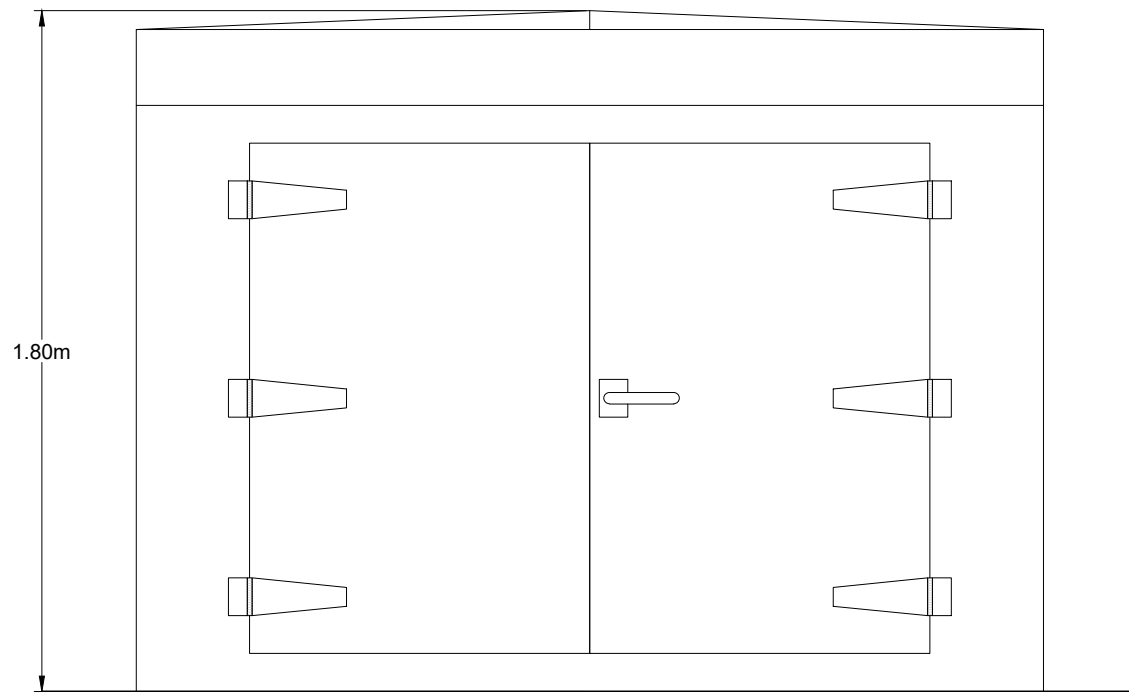
**END ELEVATION**



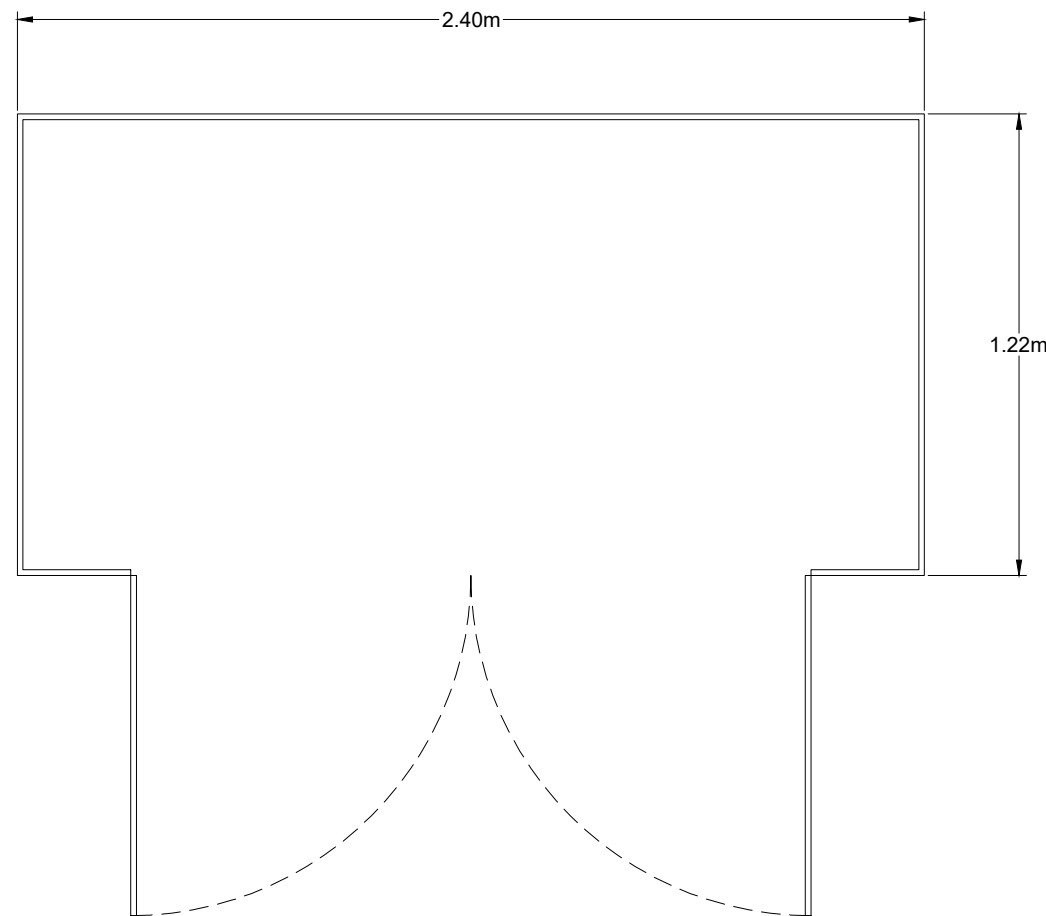
**REAR ELEVATION**




**END ELEVATION**



**FRONT ELEVATION**





**PLAN**



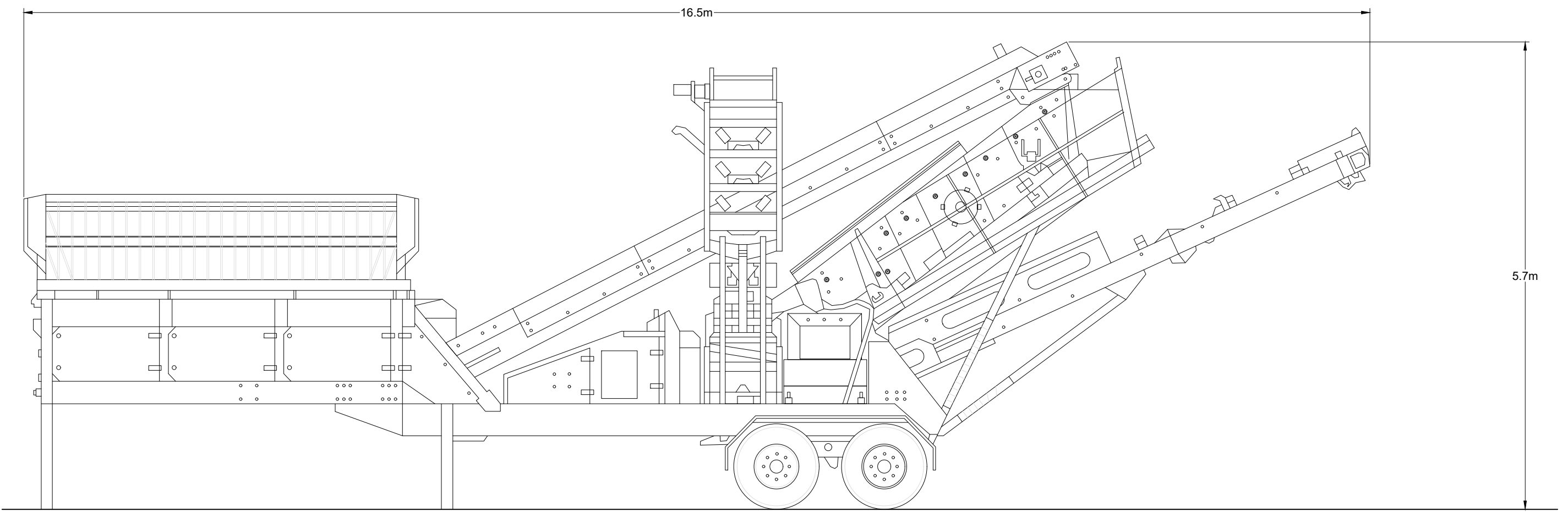
2 <sup>nd</sup> and 3 <sup>rd</sup> FLOORS 15 MIDDLE PAVEMENT NOTTINGHAM NG1 7DX T: 01159 647280 F: 01159 751576 www.slrconsulting.com	
<b>LOUND</b> PLANNING APPLICATION <b>GAS MAIN KIOSK ELEVATIONS</b>	
<b>013</b>	
Scale 1:20 @ A3	Date FEBRUARY 2023

403.000007.00001.12.013.0\_Gas\_Main\_Elevations.dwg





(NOTE: MOBILE SCREEN SHOWN WITH CONVEYORS ON BOTH SIDES TO ILLUSTRATE MAXIMUM WORKING WIDTH, ONLY ONE CONVEYOR WILL BE REQUIRED)



**Oversize & Middle Grade Conveyors**

- Drive: Hydraulic variable speed drive via high torque 500cc motor
- Belt width: 650mm (26")
- Belt spec: Chevron 2 ply EP250
- Working Angle: 24°
- Speed: Variable speed, 0 - 103 mpm (338' per min)
- Hydraulic Folding
- Discharge Height: 4.86m (15' 11")
- Stockpile capacity: 145m³ (191yd³)

**Fines conveyor**

- Drive: Hydraulic variable speed drive via high torque 630cc motor
- Belt width: 1.2m (48")
- Belt spec: Plain, 3 ply, EP400
- Working Angle: Variable 25° (Max)
- Rosta scraper on head drum
- Speed: variable speed, 92 mpm (302' per min)
- Standard Discharge Height: 3.86m (12' 8")
- Stockpile capacity: 80m³ (104yd³)


**Main conveyor**

- Drive: Hydraulic drive via high torque 630cc motor
- Belt width: 1m (40")
- Belt spec: Plain 3 ply belt, EP400
- Belt Speed: 92 mpm (302' per min)
- Steel skirted full length of conveyor

**Hopper / Feeder**

- Hopper Capacity: 8m³ (10.5yd³)
- Feed height: 3.46m (11' 4")
- Feed in width: 4.77m (15' 8") (grid wing plates)
- Grid aperture: 100mm (4"), 150mm (6")
- Drive: Hydraulic variable speed drive via high torque 500cc motor
- Belt/feeder belt width: 1.05m (42")
- Belt Spec: Plain 3 ply belt, EP400
- Speed: variable, 0 - 16 mpm (0 - 53' per min)
- Wide mouth opening

**Tipping grid**



**Oversize conveyor**

**Screen box**

- Top deck: 3.66m x 1.53m (12' x 5')
- Bottom deck: 3m x 1.53m (10' x 5')
- Hydraulic end tensioned bottom deck
- Drive: Hydraulic with heavy duty Bearing
- Screen Angle: 18° - 37°, hydraulic adjust
- Screen Speed: 1200 rpm
- Screen stroke standard: 5.5-6mm (1/4")
- Abrasion resistant material impact plate
- Spreader plate
- Access catwalks on both sides and top end of screen
- Total screening area: 10.1m² (110ft²)

**Power unit**

- Tier 3 / Stage IIIA: Caterpillar C4.4
- Engine Power: 83kW (111.3hp)
- Engine Speed: 2200 rpm
- Tier 4F / Stage IV: Caterpillar C4.4
- Engine Power: 82kW (110hp)
- Engine Speed: 2200 rpm
- Stage V: Caterpillar C4.4
- Engine Power: 102kW (137hp)
- Engine Speed: 2200 rpm

**Undercarriage**

- Shoe Width: 400mm (16")
- Sprocket Centres: 2.92m (9' 7")
- Speed: 0.9 km/h
- Gradeability: 27°
- Raking Angle: 8°



2<sup>nd</sup> and 3<sup>rd</sup> FLOORS  
15 MIDDLE PAVEMENT  
NOTTINGHAM  
NG1 7DX  
T: 01159 947200  
F: 01159 751576  
www.slrconsulting.com

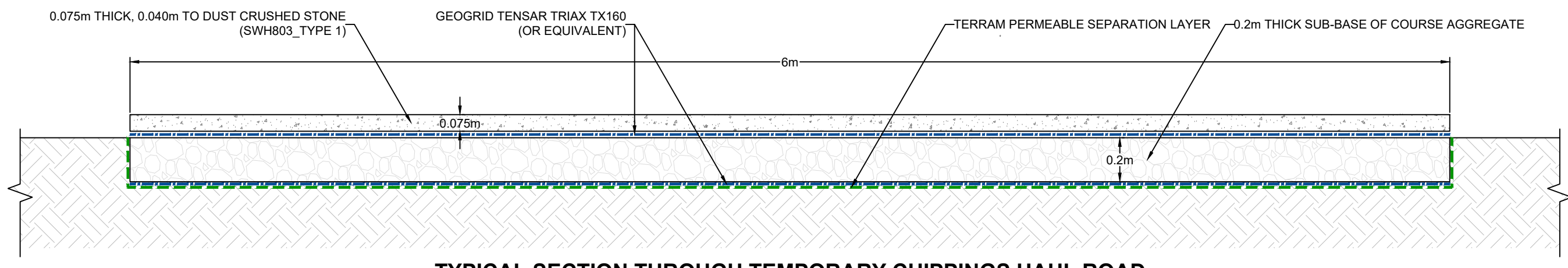
LOUND  
PLANNING APPLICATION  
MOBILE SCREEN DETAILS  
PLAN

016

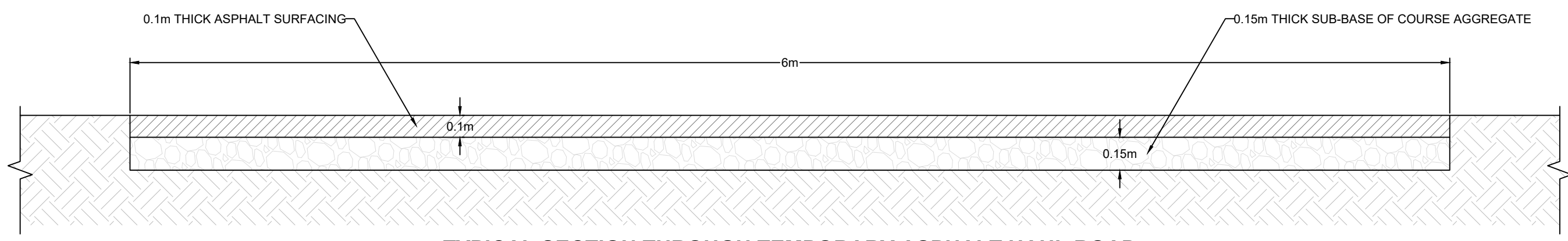
Scale  
NOT TO SCALE @ A2

Date  
FEBRUARY 2023

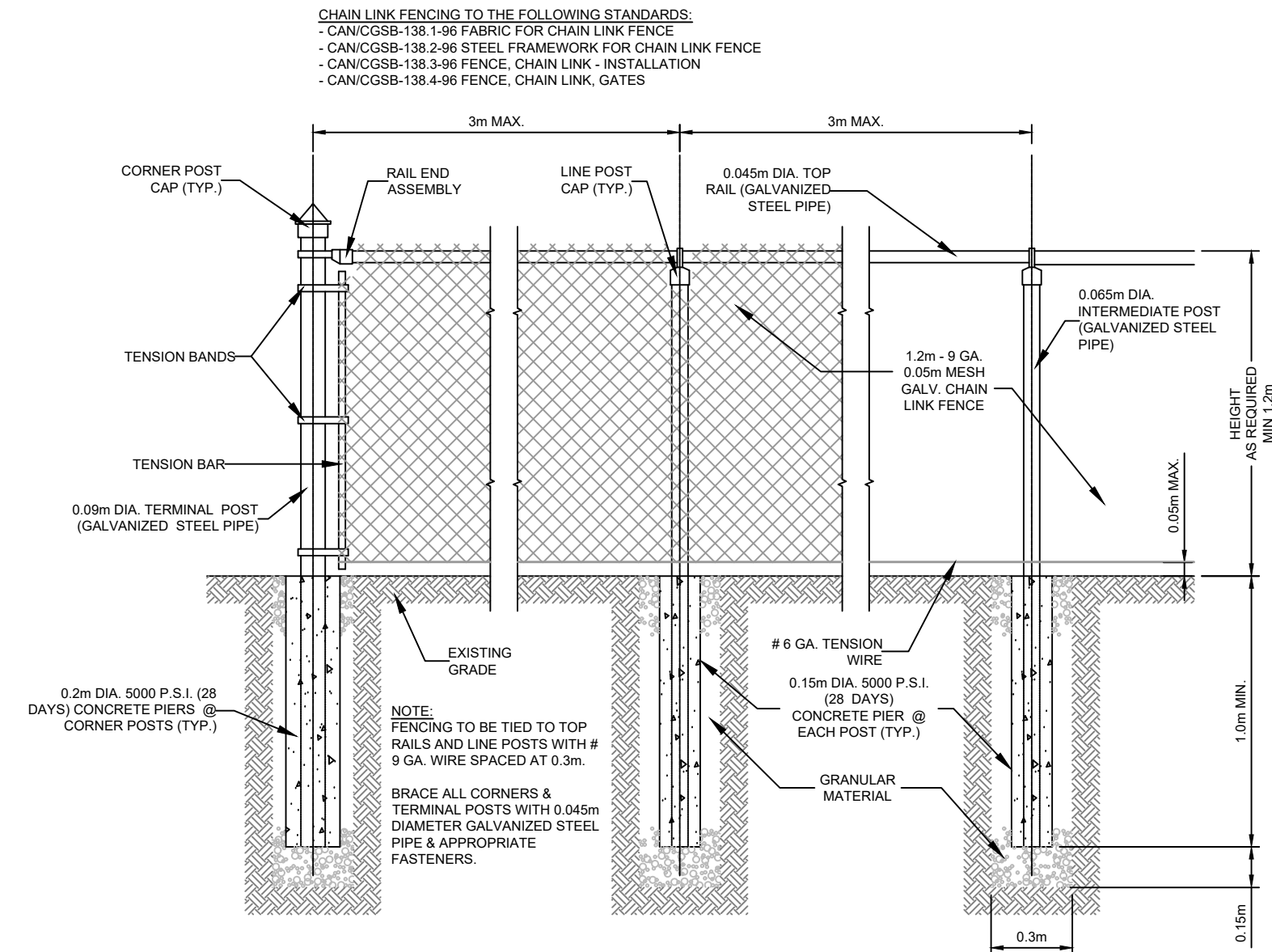
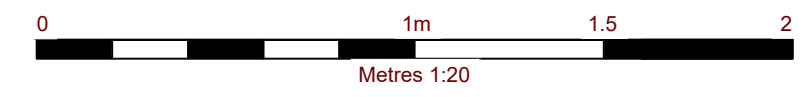
NOTES  
 1. ALL MEASUREMENTS ARE IN METRES UNLESS OTHERWISE SPECIFIED.



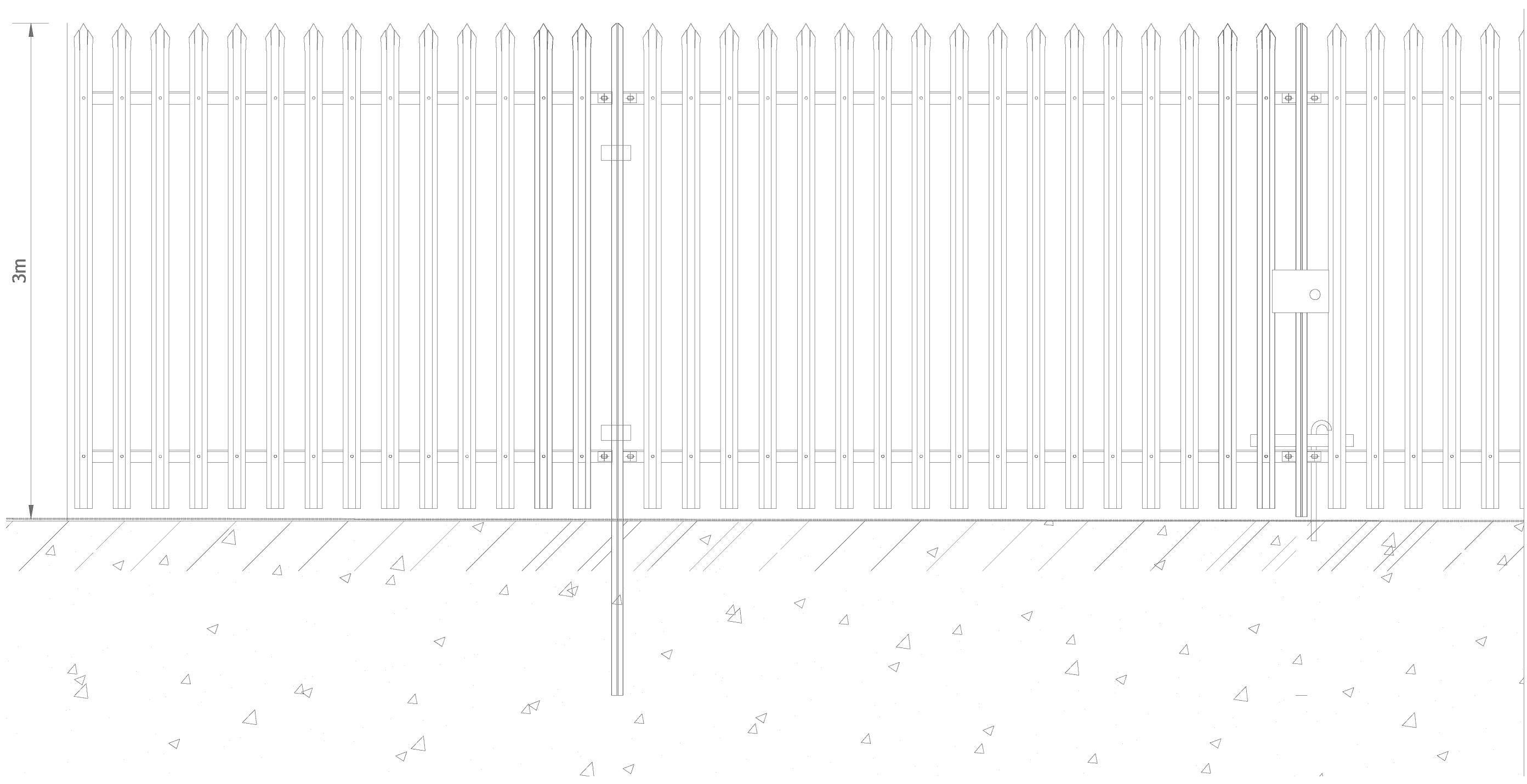
**TYPICAL SECTION THROUGH TEMPORARY CHIPPINGS HAUL ROAD**  
 SCALE 1:20



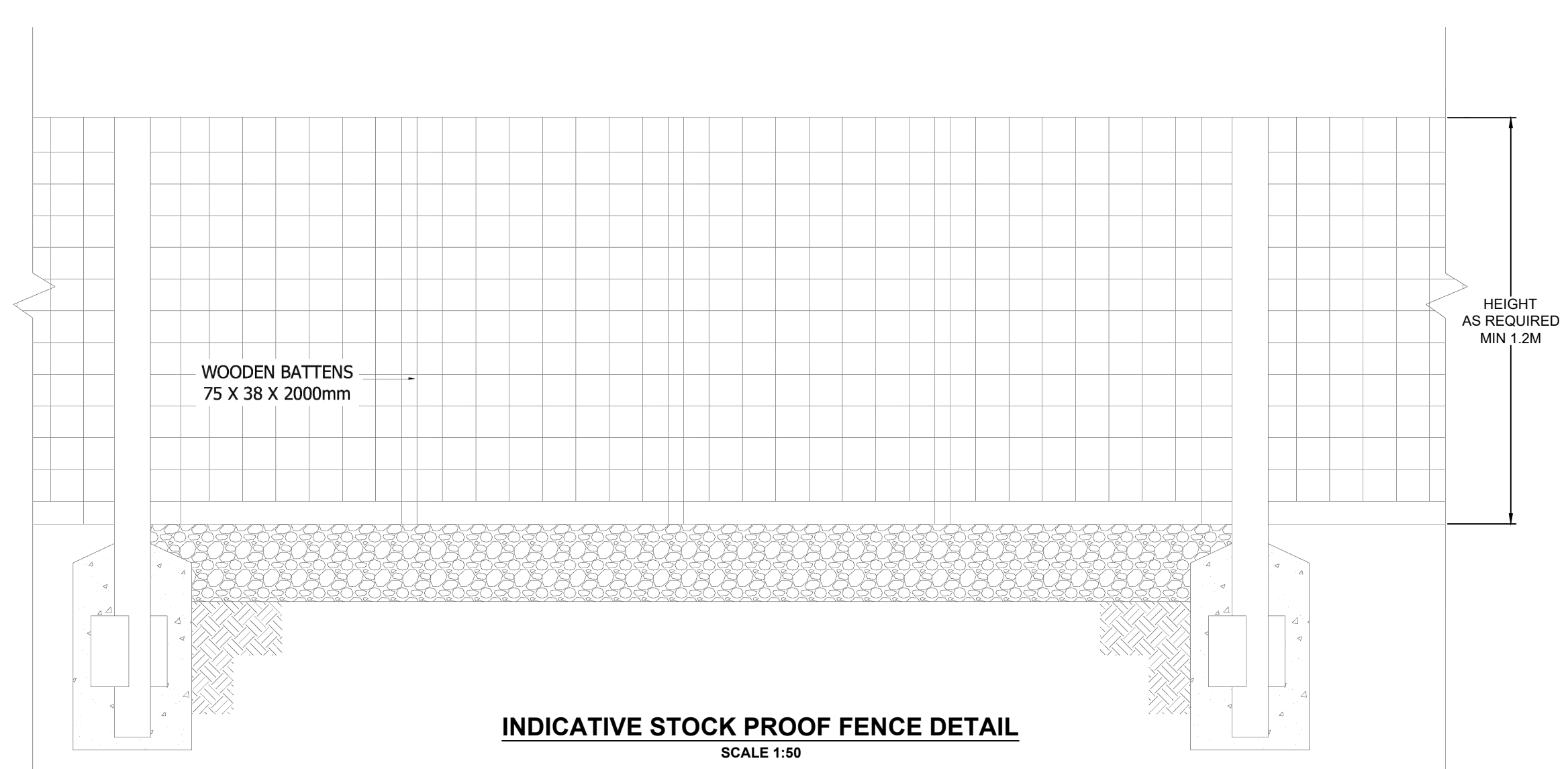
**TYPICAL SECTION THROUGH TEMPORARY ASPHALT HAUL ROAD**  
 SCALE 1:20



**INDICATIVE CHAIN LINK FENCE DETAIL**  
 SCALE 1:50



**INDICATIVE SECURITY FENCE DETAIL**  
 SCALE 1:50



**INDICATIVE STOCK PROOF FENCE DETAIL**  
 SCALE 1:50



**HIVE**  
 AGGREGATES

**SLR**  
 global environmental solutions

2<sup>nd</sup> and 3<sup>rd</sup> FLOORS  
 15 MIDDLE PAVEMENT  
 NOTTINGHAM  
 NG1 7DZ  
 T: 01159 647290  
 F: 01159 751576  
 www.slronline.com

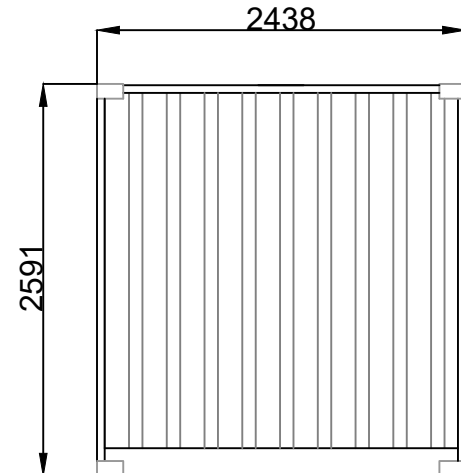
LOUND  
 PLANNING APPLICATION  
**TYPICAL SECTIONS FOR TEMPORARY HAUL ROAD & BOUNDARY TREATMENTS**  
**019**

Scale: 1:50 / 1:20 @ A1 Date: FEBRUARY 2023

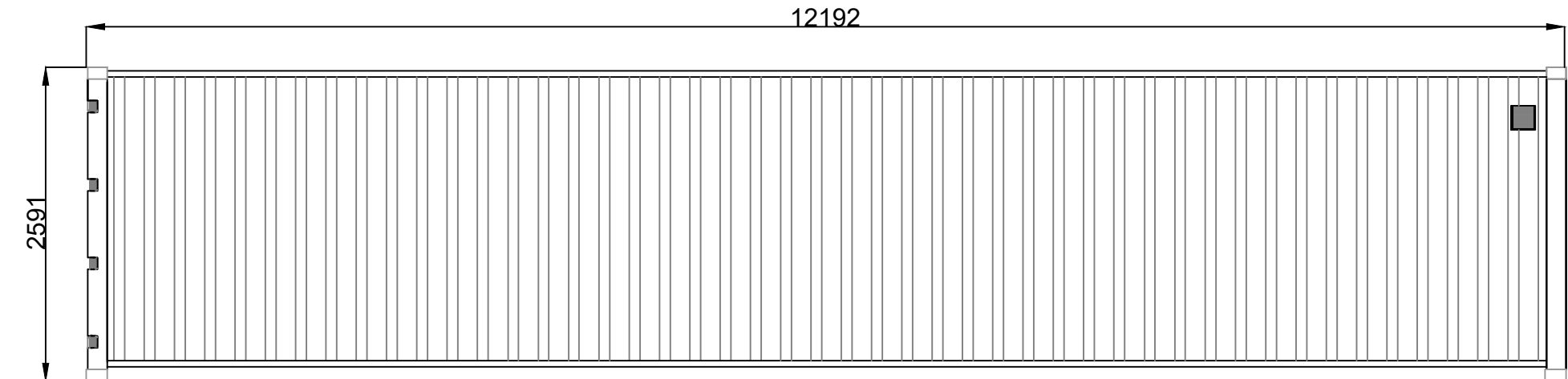
403.000007.00001.12.015.0\_Temporary\_Haul\_Road.dwg



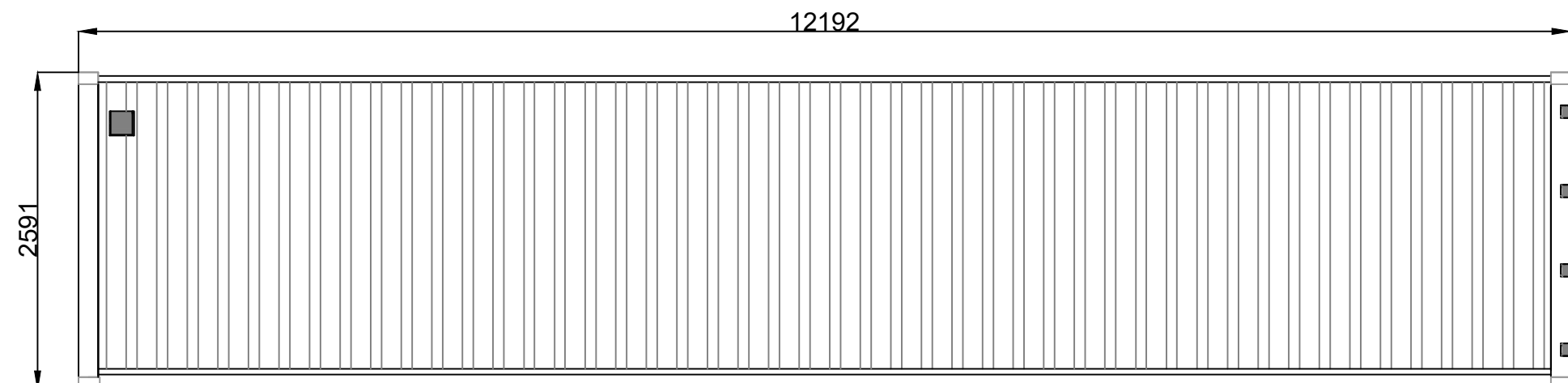
**Notes:**  
 1. All measurements are in millimetres unless otherwise specified.



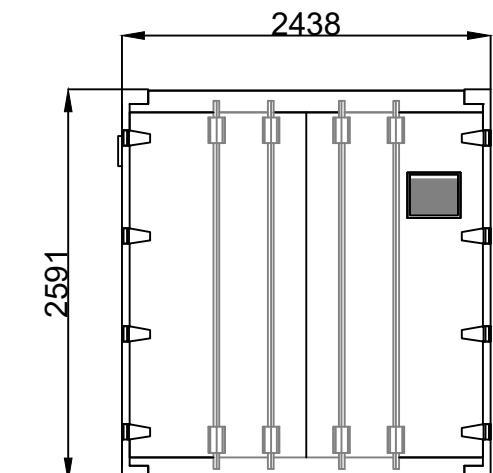
**BACK ELEVATION**  
 SCALE 1:50



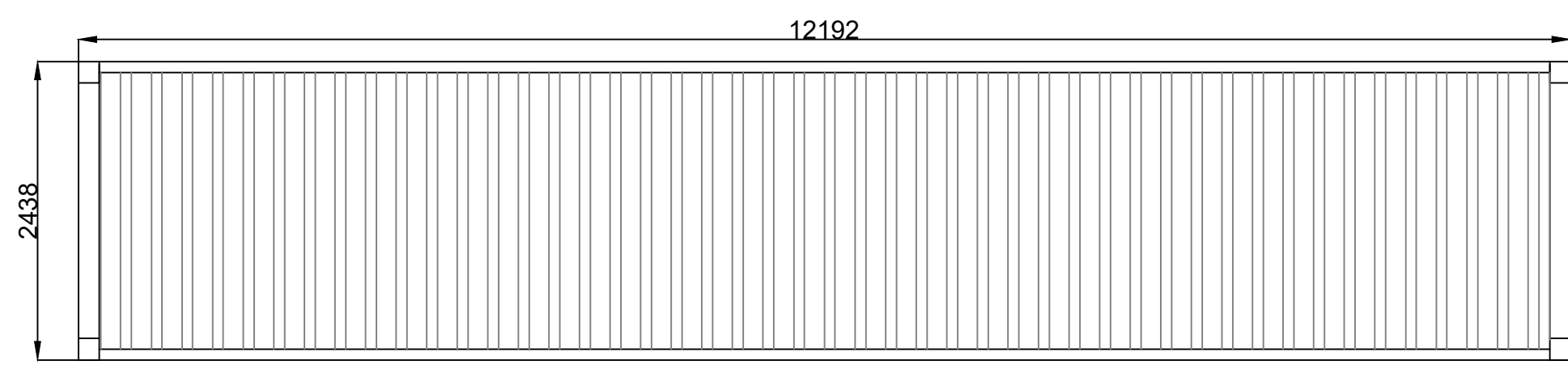
**SIDE ELEVATION**  
 SCALE 1:50



**SIDE ELEVATION**  
 SCALE 1:50



**FRONT ELEVATION**  
 SCALE 1:50



**ROOF PLAN**  
 SCALE 1:50



Scale 1:50

Rev	Amendments	Date	By	Chk	Auth
0					



[www.slrconsulting.com](http://www.slrconsulting.com)

Drawing Status & Suitability Code  
**Planning Application**

Client  


Project  
**Lound Planning Application**

Drawing Title  
**Water Treatment Plant Elevations**

Scale 1:50	@ A3	SLR Project No. 403.000007.00001	
Designed N/A	Drawn KW	Checked MM	Authorised CL
Date N/A	Date 11/23	Date 11/23	Date 11/23

Drawing Number <b>034</b>	Rev. <b>0</b>
------------------------------	------------------

05/11/2023  
 \\salf\nc\IT\SA\m\Projects 2\HiveEnergy\1426\403.000007.00001 - Lound Drawing Support\Tech\TD - max 3 characters - rename to suit\Draws\Final\Planning\_Application\_Nov\_2023\403.000007.00001.12.034.P01\_WTP\_Elevations.dwg



---

**ERM has over 160 offices across more 40  
countries and territories worldwide**

**ERM's York Office**

1C Swinegate Court East  
3 Swinegate  
York  
YO1 8AJ

T: +44 1904 715470

[www.erm.com](http://www.erm.com)